

**NOTICE!!**

**These documents have been scanned!**

**Do not place un-scanned documents beneath this notice!**

**Do not remove this notice from this file!**

GPO Jacket No. 560-102  
Print Order 61540  
Rise Business Services, LLC  
Job=AZ15 6/5/2019



Box Number= AZ15116



Claim Begin-End: AMC362558-AMC362558

**1 Initial Receipt**



AZ15116-2

AMC362446-AMC363096

**United States Department of the Interior**  
**Bureau of Land Management**  
 BUSINESS & SUPPORT SVCS DIV  
 222 N CENTRAL AVE  
 PHOENIX, AZ 85004 -2203  
 Phone: (602) 417-9200

Receipt	
No:	949029

**Transaction #:** 983507  
**Date of Transaction:** 09/09/2004

**CUSTOMER:** ROADRUNNER PROSPECTOR  
 BOX 56804  
 PHOENIX, AZ 85079

EL ENTERED IN COMPUTER IR

*72 10/27/04*

LINE #	QTY	DESCRIPTION	REMARKS	UNIT PRICE	TOTAL
1	1.00	LOCATABLE MINERALS / MINING CLAIMS-NEW, UNADJUDI, ONE OR MORE AUTH NO'S / NEW MINING CLAIM LOCATION FEE \$30 (1993) CASES: AMC362558/\$30.00		- n/a -	30.00
2	1.00	LOCATABLE MINERALS / MINING CLAIMS-NEW, UNADJUDI, ONE OR MORE AUTH NO'S / NEW MINING CLAIM SVC CHG \$10 (1930) CASES: AMC362558/\$10.00		- n/a -	10.00
3	1.00	LOCATABLE MINERALS / MINING CLAIMS-NEW, UNADJUDI, ONE OR MORE AUTH NO'S / NEW MINING CLM MAINT FEE \$125 (1993) CASES: AMC362558/\$125.00	MAIN 2005 (1)	- n/a -	125.00
<b>TOTAL:</b>					<b>\$165.00</b>

PAYMENT INFORMATION			
1	AMOUNT:	\$165.00	POSTMARKED: N/A
	TYPE:	DDA	RECEIVED: 09/09/2004
	DDA NO:	9530	
	BALANCE:	\$545.02	
	NAME:	- unknown -	

REMARKS

This receipt was generated by the automated BLM Collections and Billing System and is a paper representation of a portion of the official electronic record contained therein.

**NOTICE!!**

**These documents have been scanned!**

**Do not place un-scanned documents beneath this notice!**

**Do not remove this notice from this file!**

GPO Jacket No. 560-102  
Print Order 61540  
Rise Business Services, LLC  
Job=AZ15 6/5/2019



Box Number= AZ15116



Claim Begin-End: AMC362558-AMC362558

**2 Correspondence**



AZ15116-2

AMC362446-AMC363096

**NO  
DOCUMENTS  
FOUND**

**NO DOCUMENTS FOUND  
NO DOCUMENTS FOUND**

**NOTICE!!**

**These documents have been scanned!**

**Do not place un-scanned documents beneath this notice!**

**Do not remove this notice from this file!**

GPO Jacket No. 560-102  
Print Order 61540  
Rise Business Services, LLC  
Job=AZ15 6/5/2019



Box Number= AZ15116



Claim Begin-End: AMC362558-AMC362558

**3 Transfers**



AZ15116-2

AMC362446-AMC363096

**NO  
DOCUMENTS  
FOUND**

**NO DOCUMENTS FOUND  
NO DOCUMENTS FOUND**

**NOTICE!!**

**These documents have been scanned!**

**Do not place un-scanned documents beneath this notice!**

**Do not remove this notice from this file!**

GPO Jacket No. 560-102  
Print Order 61540  
Rise Business Services, LLC  
Job=AZ15 6/5/2019



Box Number= AZ15116



Claim Begin-End: AMC362558-AMC362558

**4 Annual Filings**



AZ15116-2

AMC362446-AMC363096

329013	247112	313473	<del>29324</del>	374511
339964	350275	130488	129334	365711
364688	331232	331455	157621	191670
64830	321061	<del>300888</del>	102389	348628
350903	314626	356380	126534	430611
251042	244561	95198	170911	328689
68526	196365	358378	11413	328593
433937	258455	358379	329388	371802
440315	446010	48976	364820	368415
326754	430534	254410	366267	366267
314304	411385	328742	427326	371350
364340	407030	74734	89414	96051
	327930	326311	300332	451088
	328302	291104	82212	<u>362558</u>
	374726	410363	142355	429664
	448723	406356	437448	435083
	450543	374274	329318	435561
	326311	326772	76950	126534



- 368415 374511  
 366267 365711  
 371350 191670  
 348628  
 430611  
 328689

**MAINTENANCE FEE PAYMENT**

Claimant Name: Lead Runner Prospectors Club  
 Address: PO Box 56804 / AGENT BOB  
 City: PHX State: AZ Zip: 85079 NOVA  
 Telephone: 602-818-0835  
 E-mail address: \_\_\_\_\_  
 Signature: [Signature]

328593  
 374802  
 RECEIVED  
 ARIZONA STATE OFFICE  
 PHOENIX, ARIZONA  
 2018 AUG 22 P 2:27  
 BLM Date Stamp

Check here if this is a change of address.

LINE NO.	AMC NUMBER	CLAIM/SITE NAME	COUNTY RECORDER DATA (If available)	TWP	RNG	SEC
1	374514	CATCEN LISA				
2						
3		(SEE LIST)				
4						
5						
6						
7						
8						
9						
10						

List additional claims on Form MCF114.

Bureau of Land Management  
 Arizona State Office  
[www.blm.gov/az/](http://www.blm.gov/az/)

No. of Claims\*: 283 x \$155 = 43865  
 Check No: 9459 Init. PETZ  
 Receipt No.: 424956  
 For BLM Use Only

\* \$155 per lode mining claim, mill site, or tunnel site; and \$155 for each 20 acres or portion thereof for each placer mining claim.

Form: MCF112  
 Revised July 2014

This form is available from the Arizona Geological Survey and may be reproduced.

**ENTERED**  
 AUG 28 2018  
 RAM

RRPC Master Claims List as of September 1, 2018

\$ 43,865 <<Total Projected Maintenance Fee for 2018

272 << Total Claims

283 \$ 155.00 <<Enter Current Rate

#	Map	AMC #	Claim Name	County	Cnty Recorder Data Record/Book Page	Township	Range	Section	Total Acres	20 Acre Segments	Maint. Fee	Lode /Placer	PNF Lands	Original 2012 Acres	Comments
1	1	374513	Caitlin Lisa	Yavapai	4452 917	12.5, 13N	1W	23,24,35,36	20.0	1	\$ 155	Placer	PNF	20	BLM corrected name to Caitlin Lisa
2	1	374512	Cole Ryan	Yavapai	2014-0056442	12.5N	1W	24	18.5	1	\$ 155	Placer	PNF	20	Amended south border to 1320 feet
3	1	365711	Diggerns Paradise	Yavapai	3864391 4269 775	12.5N	1W	26	17.1	1	\$ 155	Placer	PNF	20	
4	1	191670	Roadrunner #1	Yavapai	1514 754	12.5N	1W	25	12.85	1	\$ 155	Placer	PNF	12.85	
5	1	191671	Roadrunner #2	Yavapai	1514 756	12.5N	1W	25	20	1	\$ 155	Placer	PNF	20	
6	1	348628	Vira Anne 1	Yavapai	2015-0008296	12.5N	1W	27	17.3	1	\$ 155	Placer	PNF	40	Amended north border to 1320 feet
7	1	430611	Vira Anne 2	Yavapai	2014-0008298	12.5N	1W	27	16.50	1	\$ 155	Placer	PNF	New	
8	2	328703	Ceedee #1	Yavapai	2746 703	8N	1W	5	20	1	\$ 155	Placer	PNF	20	
9	2	328593	Ceedee #2	Yavapai	2742 961	8N	1W	5	20	1	\$ 155	Placer	PNF	20	
10	2	328594	Ceedee #3	Yavapai	2742 963	8N	1W	5	20	1	\$ 155	Placer	PNF	20	
11	2	328595	Ceedee #4	Yavapai	2742 965	8N	1W	5	20	1	\$ 155	Placer	PNF	20	
12	2	328704	Ceedee #5	Yavapai	2746 705	8N	1W	5	20	1	\$ 155	Placer	PNF	20	
13	2	328597	Ceedee #7	Yavapai	2742 969	8N	1W	4	20	1	\$ 155	Placer	PNF	20	
14	2	328598	Ceedee #8	Yavapai	2742 971	8N	1W	4	20	1	\$ 155	Placer	PNF	20	
15	3	374511	Carolyn D	Yavapai	4444 69	13N	3W	29	20.0	1	\$ 155	Placer	PNF	20	
16	3	371802	Happy Times	Yavapai	4390 621	13N	3W	29, 32	20	1	\$ 155	Placer	PNF	20	
17	3	368415	Jacks Hideaway	Yavapai	4308 863	13N	3W	29	20	1	\$ 155	Placer	PNF	20	
18	3	366268	Renee's Best Chance	Yavapai	4281 507	13N	3W	32	20	1	\$ 155	Placer	PNF	20	
19	3	371803	Saddle Tramps	Yavapai	4390 622	13N	3W	29	20	1	\$ 155	Placer	PNF	20	
20	3	366270	Stuck Duck	Yavapai	4281 506	13N	3W	32	20	1	\$ 155	Placer	PNF	20	
21	3	371350	Wilgers Wish	Yavapai	4372 442	13N	3W	32	20	1	\$ 155	Placer	PNF	20	
22	4	96051	JDR #1	Yavapai	1267 825	12.5N	2W	21	20	1	\$ 155	Placer	PNF	20	
23	4	96052	JDR #2	Yavapai	1267 827	12.5N	2W	21	20	1	\$ 155	Placer	PNF	20	
24	4	96053	JDR #3	Yavapai	1267 829	12.5N/13N	2W/2W	21/33	20	1	\$ 155	Placer	PNF	20	
25	5	451090	Chuck's Corner	Yavapai	2018-0022976	9.5 N	2E	28/29	20	1	\$ 155	Placer		New	May-18
26	5	328705	Genes Dream	Yavapai	2746 707	9.5N	2E	20, 21	20	1	\$ 155	Placer		20	
27	5	362558	Holly Marie	Yavapai	3769442 4190 312	9.5N	2E	20, 21	11.45	1	\$ 155	Placer		2.26	
28	5	429703	Janet Lynn 2-1	Yavapai	2014-0040485	10N	1E	12	20	1	\$ 155	Placer	PNF	New	
29	5	435087	Janet Lynn 2-2	Yavapai	2015-0052258	10N	1E	12, 13	15	1	\$ 155	Placer	PNF	New	
30	5	435088	Janet Lynn 2-3	Yavapai	2015-0052259	10N	1E	12, 13	15	1	\$ 155	Placer	PNF	New	
31	5	435569	Laura Kay 1-1	Yavapai	2015-0055540	10N	1E	12	20	1	\$ 155	Placer	PNF	New	
32	5	435570	Laura Kay 1-2	Yavapai	2015-0055541	10N	1E	12	20	1	\$ 155	Placer	PNF	New	
33	5	435571	Laura Kay 1-3	Yavapai	2015-0055542	10N	1E	12	20	1	\$ 155	Placer	PNF	New	
34	5	126538	Mandala 10	Yavapai	1371 343	10N	2E	31	20	1	\$ 155	Placer		20	
35	5	129334	Mandala 12	Yavapai	1376 706	10N	2E	30	20	1	\$ 155	Placer		27.95	Amended to 20 acres 08/14.
36	5	157621	Mandala 14	Yavapai	1437 981	10N	2E	30	20	1	\$ 155	Placer		20	
37	5	102389	Mandala 2 & 3	Yavapai	1293 289	10N	2E	30	20	1	\$ 155	Placer		40	
38	5	126535	Mandala 7	Yavapai	1371 337	10N	2E	30	20	1	\$ 155	Placer		20	
39	5	126536	Mandala 8	Yavapai	1371 339	10N	2E	30	20	1	\$ 155	Placer		20	
40	5	126537	Mandala 9	Yavapai	1371 341	10N	2E	30	20	1	\$ 155	Placer		20	
41	5	170911	Wednesday Hope #1	Yavapai	1467 691	10N	2E	31	20	1	\$ 155	Placer		20	
42	5	11413	Wednesday Hope #4	Yavapai	1015 726, 1799 33, 1569 374	9.5N/10N	2E/2E	20/32	20	1	\$ 155	Placer		20	
43	6	329388	Bad Luck	Yavapai	2780 912	12N	1W	14, 23	20	1	\$ 155	Placer	PNF	20	
44	6	235841	Betty #4	Yavapai	1713 778	12N	1W	14	20	1	\$ 155	Placer	PNF	20	
45	6	235842	Betty #5	Yavapai	1713 780	12N	1W	14	20	1	\$ 155	Placer	PNF	20	
46	6	174224	Big Rock #1	Yavapai	1469 76	12N	1W	10, 11	20	1	\$ 155	Placer	PNF	20	
47	6	174225	Big Rock #2	Yavapai	1469 78	12N	1W	10	20	1	\$ 155	Placer	PNF	20	
48	6	236096	Gary's Place #1A	Yavapai	1714 193	12N	1W	14	20	1	\$ 155	Placer	PNF	20	
49	6	329390	Good Luck	Yavapai	2780 916	12N	1W	23, 24	20	1	\$ 155	Placer	PNF	20	
50	6	329391	Great Luck	Yavapai	2780 918	12N	1W	24	20	1	\$ 155	Placer	PNF	20	
51	6	329389	No Luck	Yavapai	2780 914	12N	1W	23	20	1	\$ 155	Placer	PNF	20	
52	6	364821	Ray's Right Place	Yavapai	3837647 4247 553	12N	1W	24	17.0	1	\$ 155	Placer	PNF	40	BLM corrected their records to 17 acres
53	7	366267	Cobi's Gold	Yavapai	4281 505	11.5N	1E	19	20	1	\$ 155	Placer	PNF	20	
54	7	427326	Rexs' Place	Yavapai	4914 661	11.5N	1E	30	20	1	\$ 155	Placer	PNF	20	
55	7	366269	Rough Road	Yavapai	4281 503	11.5N	1E	30	20	1	\$ 155	Placer	PNF	20	
56	7	366271	Tegan's Bank	Yavapai	4281 504	11.5N	1E	30	20	1	\$ 155	Placer	PNF	20	
57	7	89420	Wolf #1	Yavapai	0961 673, 90 203541	11.5N	1E	31	20	1	\$ 155	Placer	PNF	20	Quit Claim Deed to RR is recorded in Maricopa County
58	7	89421	Wolf #2	Yavapai	0961 674, 2207 41	11.5N	1E	31	20	1	\$ 155	Placer	PNF	20	
59	7	89422	Wolf #3	Yavapai	0961 675, 2207 41	11.5N	1E	31	20	1	\$ 155	Placer	PNF	20	
60	7	89423	Wolf #4	Yavapai	0961 676, 2207 41	11.5N/11N	1E/1E	31/6	20	1	\$ 155	Placer	PNF	20	
61	7	300332	Wolf #5	Yavapai	2208 526	11.5N	1E	31	20	1	\$ 155	Placer	PNF	20	
62	7	300333	Wolf #6	Yavapai	2208 524	11N	1E	5, 6	20	1	\$ 155	Placer	PNF	20	
63	8	82213	Bean Bag #1	Yavapai	0965 338, 1252 276	12N	1W	28	20	1	\$ 155	Placer	PNF	20	1252 276 Added
64	8	435561	Bean Bag 2-1	Yavapai	2015-0055543	10N	2E	30	20	1	\$ 155	Placer	PNF	New	

RECEIVED  
MARICOPA STATE OFFICE  
2018 AUG 22 PM 2:21  
PHOENIX, ARIZONA

RRPC Master Claims List as of September 1, 2018

\$ 43,865 <<Total Projected Maintenance Fee for 2018

272 << Total Claims

283 \$ 155.00 <Enter Current Rate

#	Map	AMC #	Claim Name	County	Cnty Recorder Data Record/Book Page	Township	Range	Section	Total Acres	20 Acre Segments	Maint. Fee	Lode /Placer	PNF Lands	Original 2012 Acres	Comments
65	8	435562	Bean Bag 2-2	Yavapai	2015-005544	10N	2E	30	20	1	\$ 155	Placer	PNF	New	
66	8	328605	Burro #1	Yavapai	2742 987	12N	1W	33	20	1	\$ 155	Placer	PNF	20	
67	8	328606	Burro #2	Yavapai	2742 985	11N	1W	4	20	1	\$ 155	Placer	PNF	20	
68	8	142356	Donkey Mine #4	Yavapai	1422 292	12N	1W	33	20	1	\$ 155	Lode	PNF	20	Filed as lode claim
69	8	437451	Goodwin 1-1	Yavapai	2016-0019094	12N	1W	28, 33	20	1	\$ 155	Placer	PNF	31.68	Amended to 20 acres March 2016
70	8	437452	Goodwin 1-2	Yavapai	2016-0019093	12N	1W	33	20	1	\$ 155	Placer	PNF		New filing, 10 acre - March 2016
71	8	329318	Mercer's Place	Yavapai	2777 216, 3288 700	11N	1W	4	20	1	\$ 155	Placer	PNF	20	
72	8	76951	Merciful Heavens #2	Yavapai	1329 344	12N/11N	1W/1W	33/4	20	1	\$ 155	Placer	PNF	20	BLM doesn't show 11N, 1W, 4
73	8	313473	Patriot 1	Yavapai	2347 704	11N	1W	4	20	1	\$ 155	Placer	PNF	20	
74	8	313474	Patriot 2	Yavapai	2347 706	11N	1W	3, 4	20	1	\$ 155	Placer	PNF	20	
75	8	313475	Patriot 3	Yavapai	2347 708	11N	1W	3	20	1	\$ 155	Placer	PNF	20	
76	8	313476	Patriot 4	Yavapai	2347 710	11N	1W	3	20	1	\$ 155	Placer	PNF	20	
77	8	313477	Patriot 5	Yavapai	2347 712	11N	1W	3	20	1	\$ 155	Placer	PNF	20	
78	8	130489	Protecto 2	Yavapai	1381 826	12N	1W	33	20	1	\$ 155	Lode	PNF	20	Filed as lode claim
79	9	329394	Bonny	Yavapai	2780 924	12N	1W	30	20	1	\$ 155	Placer	PNF	20	
80	9	331455	Chris #1	Yavapai	2919 631	12N	2W	36	20.0	1	\$ 155	Placer	PNF	20	
81	9	329392	Clinton	Yavapai	2780 920	12N/12N	1W/2W	30/25	20	1	\$ 155	Placer	PNF	20	
82	9	329393	Clyde	Yavapai	2780 922	12N/12N	1W/2W	30/25	20	1	\$ 155	Placer	PNF	20	
83	9	356382	Ducbill #1	Yavapai	27429 1402 63	12N	1W	17	20	1	\$ 155	Lode	PNF	20	Filed as lode claim
84	9	356383	Ducbill #2	Yavapai	27430 1402 65	12N	1W	17	20	1	\$ 155	Lode	PNF	20	Filed as lode claim
85	9	95198	Gold Palace I	Yavapai	1256 447	12N	1W	19	20	1	\$ 155	Placer	PNF	20	
86	9	95199	Gold Palace II	Yavapai	1256 450	12N	1W	19	20	1	\$ 155	Placer	PNF	20	
87	9	95200	Gold Palace III	Yavapai	1256 453	12N	1W	19	20	1	\$ 155	Placer	PNF	20	
88	9	95201	Gold Palace IV	Yavapai	1256 456	12N	1W	19	20	1	\$ 155	Placer	PNF	20	
89	9	95202	Gold Palace V	Yavapai	1256 459	12N	1W	19	20	1	\$ 155	Placer	PNF	20	
90	9	95203	Gold Palace VI	Yavapai	1256 462	12N	1W	19	20	1	\$ 155	Placer	PNF	20	BLM shows More Than Lots of Rock
91	9	95204	Gold Palace VII	Yavapai	1256 465	12N	1W	19	20	1	\$ 155	Placer	PNF	20	BLM shows Lots of Rock
92	9	95205	Gold Palace VIII	Yavapai	1256 468	12N	1W	30	20	1	\$ 155	Placer	PNF	20	
93	9	358378	Hidden Treasure	Yavapai	3633816 4076 796	12N/12N	1W/2W	30,31/25,36	20	1	\$ 155	Placer	PNF	20	
94	10	358379	Aquarius Ext. West #1	Yavapai	3633817 4076 797	10N	2E	18	20	1	\$ 155	Placer		20	
95	10	358380	Aquarius Ext. West #2	Yavapai	3633818 4076 798	10N	2E	18	20	1	\$ 155	Placer		20	
96	10	358381	Aquarius Ext. West #3	Yavapai	3633819 4076 799	10N	2E	18	20	1	\$ 155	Placer		20	
97	10	358382	Aquarius Ext. West #4	Yavapai	3633820 4076 800	10N	2E	18	20	1	\$ 155	Placer		20	
98	10	48976	Aquarius #1	Yavapai	0801 192 ***	10N	2E	7	20	1	\$ 155	Lode		20	Can not find Location Notice. Filed as lode claim
99	10	62606	Aquarius #2	Yavapai	1001 437	10N	2E	7	20	1	\$ 155	Placer		20	
100	10	48977	Aquarius #3	Yavapai	0801 194 ***	10N	2E	7, 18	20	1	\$ 155	Placer		20	Can not find Location Notice
101	10	435083	Aquarius Extension 1	Yavapai	2015-0052260	10N	2E	18	20	1	\$ 155	Placer		New	
102	10	435084	Aquarius Extension 2	Yavapai	2015-0052261	10N	2E	18	20	1	\$ 155	Placer		New	
103	10	435085	Aquarius Extension 3	Yavapai	2015-0052262	10N	2E	18	20	1	\$ 155	Placer		New	
104	10	435086	Aquarius Extension 4	Yavapai	2015-0052263	10N	2E	18	20	1	\$ 155	Placer		New	
105	11	254412	Hinny	Yavapai	4069 601, 1341 96, 1807 656	11N	1E	34	16.22	1	\$ 155	Placer	PNF	120	Amended to 16.22 acres 08/14. (Gulch Placer)
106	11	254410	Jackass	Yavapai	4069 605	11N	1E	34, 35	19.97	1	\$ 155	Placer	PNF	40	Amended to 19.97 acres 08/14.
107	11	254411	Jenny	Yavapai	4069 602	11N	1E	34	20	1	\$ 155	Placer	PNF	20	Revised with latest amended claim filing.
108	11	328742	Red Bird #11	Yavapai	2754 072	10N	1E	1	40	2	\$ 310	Placer	PNF	140	OK - 7 person association
109	11	74736	Sharon Lee #3	Yavapai	0912 399	10N	1E	2	20	1	\$ 155	Placer	PNF	160	
110	11	429736	Sharon Lee 1-1	Yavapai	2014-0040492	11N	1E	35, 36	20	1	\$ 155	Placer	PNF	New	
111	11	429737	Sharon Lee 1-2	Yavapai	2014-0040493	11N	1E	35, 36	20	1	\$ 155	Placer	PNF	New	
112	11	429738	Sharon Lee 1-3	Yavapai	2014-0040494	11N	1E	35, 36	20	1	\$ 155	Placer	PNF	New	
113	11	429739	Sharon Lee 1-4	Yavapai	2014-0040495	11N	1E	35, 36	20	1	\$ 155	Placer	PNF	New	
114	11	429740	Sharon Lee 2-1	Yavapai	2014-0040496	11N	1E	35	20	1	\$ 155	Placer	PNF	New	
115	11	429741	Sharon Lee 2-2	Yavapai	2014-0040497	11N	1E	35	20	1	\$ 155	Placer	PNF	New	
116	11	429742	Sharon Lee 2-3	Yavapai	2014-0040498	11N	1E	35	20	1	\$ 155	Placer	PNF	New	
117	11	429743	Sharon Lee 4-1	Yavapai	2014-0040499	10N	1E	1, 2	20	1	\$ 155	Placer	PNF	New	
118	11	429744	Sharon Lee 4-2	Yavapai	2014-0040500	10N	1E	1, 2	20	1	\$ 155	Placer	PNF	New	
119	11	429745	Sharon Lee 4-3	Yavapai	2014-0040501	10N	1E	1, 2	20	1	\$ 155	Placer	PNF	New	
120	11	429746	Sharon Lee 4-4	Yavapai	2014-0040502	10N	1E	1, 2	20	1	\$ 155	Placer	PNF	New	
121	11	429747	Sharon Lee 4-5	Yavapai	2014-0040503	10N	1E	1, 2	20	1	\$ 155	Placer	PNF	New	
122	11	429748	Sharon Lee 4-6	Yavapai	2014-0040504	10N	1E	1, 2	20	1	\$ 155	Placer	PNF	New	
123	12	326313	Carrie #3	Maricopa	93 0174160	7N	3W	30	20	1	\$ 155	Placer		20	
124	12	326314	Carrie #4	Maricopa	93 0174159	7N	3W	30	20	1	\$ 155	Placer		20	
125	12	437934	Carrie 1-1	Maricopa	2016-0242927	7N	3W	31	20	1	\$ 155	Placer		40	Amended to 20 acres March 2016
126	12	437449	Carrie 1-2	Maricopa	2016-0222160	7N	3W	31	20	1	\$ 155	Placer			New filing - March 2016
127	12	326312	Carrie 2-1	Maricopa	2016-0222161	7N	3W	31	20	1	\$ 155	Placer		40	Amended to 20 acres March 2016
128	12	437450	Carrie 2-2	Maricopa	2016-0222162	7N	3W	31	20	1	\$ 155	Placer			New filing - March 2016

RECEIVED  
 PHOENIX, ARIZONA  
 AUG 22 PM 2:21  
 STATE OFFICE

RRPC Master Claims List as of September 1, 2018

\$ 43,865 <<Total Projected Maintenance Fee for 2018

\$ 155.00 <Enter Current Rate

#	Map	AMC #	Claim Name	County	Cnty Recorder Data Record/Book Page	Township	Range	Section	Total Acres	20 Acre Segments	Maint. Fee	Lode /Placer	PNF Lands	Original 2012 Acres	Comments
129	12	291104	Cas #2	Maricopa	92 0366284, 88 598383	7N	3W	29	20	1	\$ 155	Placer		20	
130	12	410363	Cass # 10	Maricopa	11 0735632	7N	3W	29	20	1	\$ 155	Placer		20	
131	12	328698	Cass No. 4	Maricopa	93 0885578	7N	3W	29	20	1	\$ 155	Placer		20	
132	12	328699	Cass No. 5	Maricopa	93 0885577	7N	3W	29	20	1	\$ 155	Placer		20	
133	12	328700	Cass No. 6	Maricopa	93 0885576	7N	3W	29	20	1	\$ 155	Placer		20	
134	12	328701	Cass No. 7	Maricopa	93 0885575	7N	3W	29	20	1	\$ 155	Placer		20	
135	12	328702	Cass No. 8	Maricopa	93 0885574	7N	3W	29	20	1	\$ 155	Placer		20	
136	12	406356	Cass No. 9	Maricopa	11 0623988	7N	3W	29	20	1	\$ 155	Placer		20	
137	12	374275	Charles' Dream	Maricopa	06 1491112	7N	3W	20	20	1	\$ 155	Placer		20	
138	12	329800	Gypsy Moth 1	Maricopa	94 0218517	7N	3W	21	20	1	\$ 155	Placer		20	
139	12	329801	Gypsy Moth 2	Maricopa	94 0218518	7N	3W	21	20	1	\$ 155	Placer		20	
140	12	326325	Jake #3	Maricopa	93 0174145	7N	3W	29	20	1	\$ 155	Placer		40	Amended to 20 acres.
141	12	429695	Jake 1-1	Maricopa	2014-0584266	7N	3W	29	20	1	\$ 155	Placer		New	
142	12	429696	Jake 1-2	Maricopa	2014-0584267	7N	3W	29	20	1	\$ 155	Placer		New	
143	12	429697	Jake 1-3	Maricopa	2014-0584268	7N	3W	29	20	1	\$ 155	Placer		New	
144	12	429698	Jake 1-4	Maricopa	2014-0584269	7N	3W	29	20	1	\$ 155	Placer		New	
145	12	429699	Jake 2-1	Maricopa	2014-0584270	7N	3W	29	20	1	\$ 155	Placer		New	
146	12	429700	Jake 2-2	Maricopa	2014-0584271	7N	3W	29	20	1	\$ 155	Placer		New	
147	12	429701	Jake 2-3	Maricopa	2014-0584272	7N	3W	29	20	1	\$ 155	Placer		New	
148	12	429702	Jake 2-4	Maricopa	2014-0584273	7N	3W	29	20	1	\$ 155	Placer		New	
149	12	333426	La Siesta #1	Maricopa	95 0185054	7N	3W	30	20	1	\$ 155	Placer		20	
150	12	333427	La Siesta #3	Maricopa	95 0185055	7N	3W	30	20	1	\$ 155	Placer		20	
151	12	374274	Loi's Place	Maricopa	06 1491113	7N	3W	20	20	1	\$ 155	Placer		20	
152	12	326319	Pat	Maricopa	93 0174152	7N	3W	31	20	1	\$ 155	Placer		20	
153	12	326316	Pennyweight #2	Maricopa	93 0174156	7N	3W	29	20	1	\$ 155	Placer		40	Amended to 20 acres 08/14.
154	12	326315	Pennyweight 1-1	Maricopa	2016-0222163	7N	3W	29	20	1	\$ 155	Placer		40	Amended to 20 acres March 2016
155	12	437453	Pennyweight 1-2	Maricopa	2016-0222164	7N	3W	29	20	1	\$ 155	Placer			New filing - March 2016
156	12	326327	Pilgrim #1	Maricopa	93 0174153	7N	3W	31	20	1	\$ 155	Placer		20	
157	12	429724	Randy B 1	Maricopa	2014-0584262	7N	3W	30	20	1	\$ 155	Placer		New	
158	12	429725	Randy B 2	Maricopa	2014-0584263	7N	3W	30	20	1	\$ 155	Placer		New	
159	12	429726	Randy B 3	Maricopa	2014-0584264	7N	3W	30	20	1	\$ 155	Placer		New	
160	12	429727	Randy B 4	Maricopa	2014-0584265	7N	3W	30	20	1	\$ 155	Placer		New	
161	12	326772	Range Bull # 1	Maricopa	93 0362063	7N	3W	21	20	1	\$ 155	Placer		20	Actually 40 acres.
162	12	247112	Sando	Maricopa	85 0559653	7N	3W	28	20	1	\$ 155	Placer		20	
163	13	350275	Gold Bug	Maricopa	98 0535738	6N	6W	26	20	1	\$ 155	Placer		20	
164	13	350276	Gold Master	Maricopa	98 0535739	6N	6W	26	20	1	\$ 155	Placer		20	
165	13	350278	Mine Lab	Maricopa	98 0535741	6N	6W	26	20	1	\$ 155	Placer		20	
166	13	331233	Red Basin #1	Maricopa	14 0184527	6N	6W	26	145.45	8	\$ 1,240	Placer		160	OK - 8 person association
167	13	350279	Webster Mine	Maricopa	98 0535742	6N	6W	26	20	1	\$ 155	Placer		20	
168	13	350280	Whistler	Maricopa	98 0535743	6N	6W	26	20	1	\$ 155	Placer		20	
169	13	350281	Wickenburg	Maricopa	98 0535744	6N	6W	26	20	1	\$ 155	Placer		20	
170	14	321061	Lefty #2	Yavapai	2479 560	8N	1E	30	20	1	\$ 155	Placer		20	BLM shows efty #2
171	14	314631	RR-Humbug #3	Yavapai	2360 845	8N	1E	29, 30	20	1	\$ 155	Placer		60	Amended to 20 acres. 08/14.
172	14	429728	RR-Humbug 1-1	Yavapai	2014-0040505	8N	1E	31	20	1	\$ 155	Placer		New	
173	14	429729	RR-Humbug 1-2	Yavapai	2014-0040506	8N	1E	31	20	1	\$ 155	Placer		New	
174	14	429730	RR-Humbug 1-3	Yavapai	2014-0040507	8N	1E	31	20	1	\$ 155	Placer		New	
175	14	429731	RR-Humbug 1-4	Yavapai	2014-0040508	8N	1E	31	20	1	\$ 155	Placer		New	
176	14	429732	RR-Humbug 1-5	Yavapai	2014-0040509	8N	1E	31	20	1	\$ 155	Placer		New	
177	14	429733	RR-Humbug 1-6	Yavapai	2014-0040510	8N	1E	31	20	1	\$ 155	Placer		New	
178	14	429734	RR-Humbug 2-1	Yavapai	2014-0040511	8N	1E	31	20	1	\$ 155	Placer		New	
179	14	429735	RR-Humbug 2-2	Yavapai	2014-0040512	8N	1E	31	20	1	\$ 155	Placer		New	
180	15	244561	Gold Dust #2	Yavapai	1781 510	11N	3E	30	6.88	1	\$ 155	Placer		6.88	
181	15	196365	Turkey Buzzard #1	Yavapai	1529 712	11N	3E	30	13.77	1	\$ 155	Placer		13.77	
182	15	258456	Turkey Buzzard #2	Yavapai	1838 872	11N	3E	30	20	1	\$ 155	Placer		20	
183	15	258457	Turkey Buzzard #3	Yavapai	1838 874	11N	3E	30	20	1	\$ 155	Placer		20	
184	15	258458	Turkey Buzzard #4	Yavapai	1838 876	11N	3E	30	20	1	\$ 155	Placer		20	
185	15	258455	Turkey Buzzard Ext.	Yavapai	1838 870	11N	3E	30	10	1	\$ 155	Placer		10	
186	16	446011	Luck Eleven	Maricopa	2017-0736189	7N	5W	9	20	1	\$ 155	Placer		20	
187	16	430534	Lucky Eight	Maricopa	2015-0077601	7N	5W	3	20	1	\$ 155	Placer		20	
188	16	430535	Lucky Nine	Maricopa	2015-0077602	7N	5W	3	20	1	\$ 155	Placer		20	
189	16	411385	Lucky Seven	Maricopa	2015-0047844	7N	5W	3	20	1	\$ 155	Placer		20	
190	16	446010	Lucky Ten	Maricopa	2017-0736188	7N	5W	4	20	1	\$ 155	Placer		20	
191	17	407030	Carols Corner	Maricopa	11 0623989	7N	3W	18	20	1	\$ 155	Placer		20	
192	17	410364	Golden Sands	Maricopa	11 073563	7N	3W	18	20	1	\$ 155	Placer		20	

RECEIVED  
 MAR 27 STATE OFFICE  
 2018 AUG 22 P 2: 21  
 PHOENIX, ARIZONA

RRPC Master Claims List as of September 1, 2018

\$ 43,865 <<Total Projected Maintenance Fee for 2018

283 \$ 155.00 <Enter Current Rate

2/2 << Total Claims																
#	Map	AMC #	Claim Name	County	Cnty Recorder Data Record/Book Page	Township	Range	Section	Total Acres	20 Acre Segments	Maint. Fee	Lode /Placer	PNF Lands	Original 2012 Acres	Comments	
193	17	429716	Ocotillo 1-1	Maricopa	2014-0584274	7N	3W	17, 20	20	1	\$ 155	Placer		New		
194	17	429717	Ocotillo 1-2	Maricopa	2014-0584275	7N	3W	17, 20	20	1	\$ 155	Placer		New		
195	17	429718	Ocotillo 1-3	Maricopa	2014-0584276	7N	3W	17, 20	20	1	\$ 155	Placer		New		
196	17	429719	Ocotillo 1-4	Maricopa	2014-0584277	7N	3W	17, 20	20	1	\$ 155	Placer		New		
197	17	429720	Ocotillo 2-1	Maricopa	2014-0584278	7N	3W	17, 18	20	1	\$ 155	Placer		New		
198	17	429721	Ocotillo 2-2	Maricopa	2014-0584279	7N	3W	17, 18	20	1	\$ 155	Placer		New		
199	17	429722	Ocotillo 2-3	Maricopa	2014-0584280	7N	3W	17, 18	20	1	\$ 155	Placer		New		
200	17	429723	Ocotillo 2-4	Maricopa	2014-0584281	7N	3W	17, 18	20	1	\$ 155	Placer		New		
201	17	327930	Red Bird # 7	Maricopa	93 0897433	7N	3W	17	20	1	\$ 155	Placer		20	Actually 40 acres.	
202	17	327931	Red Bird # 8	Maricopa	93 0897432	7N	3W	20	20	1	\$ 155	Placer		20		
203	17	328302	Red Bird # 9	Maricopa	93 0897431	7N	3W	17	20	1	\$ 155	Placer		140	Amended to 20 acres 08/14.	
204	17	374726	Roslyn's Roost	Maricopa	06 1445012	7N	3W	17	20	1	\$ 155	Lode		20	Filed as lode claim	
205	18	448723	Crook City Gold	Yavapai	2017-0066715	12N	2W	12	20	1	\$ 155	Placer				
206	18	450543	Crooks Canyon Gold #4	Yavapai	2018-0022975	12N	2W	12	20	1	\$ 155	Placer				
207	18	450544	Crooks Canyon Gold #5	Yavapai	2018-0022974	12N	2W	1	20	1	\$ 155	Placer				
208	18	448724	Venezia Gold	Yavapai	2017-0066714	12N	2W	12, 13	20	1	\$ 155	Placer				
209	19	326322	Double R	Maricopa	12 0735517	6N	4W	12	80	4	\$ 620	Placer		160	OK - 5 person association	
210	19	329020	RR #1	Maricopa	94 0021782	6N	4W	1	20	1	\$ 155	Placer		20		
211	19	329021	RR #2	Maricopa	94 0021783	6N	4W	1	20	1	\$ 155	Placer		20		
212	19	329022	RR #3	Maricopa	94 0021784	6N	4W	1	20	1	\$ 155	Placer		20		
213	19	329023	RR #4	Maricopa	94 0021785	6N	4W	1	20	1	\$ 155	Placer		20		
214	19	339964	RR #5	Maricopa	96 0488373	6N	4W	1	20	1	\$ 155	Placer		20		
215	19	339965	RR #6	Maricopa	96 0488374	6N	4W	1	20	1	\$ 155	Placer		20		
216	19	364688	RR #7	Maricopa	05 0477984	6N	4W	1	20	1	\$ 155	Placer		20		
217	19	364689	RR #8	Maricopa	05 0477985	6N	4W	1	20	1	\$ 155	Placer		20		
218	21	64830	Catclaw	Yavapai	0912 239	9N	4W	6	20	1	\$ 155	Lode		20	Filed as lode claim	
219	21	350910	Devils Nest AU 12	Yavapai	3620 62	9N	4W	6	20	1	\$ 155	Lode		20	Filed as lode claim	
220	21	350907	Devils Nest AU 9	Yavapai	3620 60	9N	4W	6	20	1	\$ 155	Lode		20	Filed as lode claim	
221	21	251044	Faith #3	Yavapai	1812 836	9N	5W	13	20	1	\$ 155	Placer		20		
222	21	350905	King Duck II	Yavapai	4247 552	10N/9N	4W/4W	31/6	20	1	\$ 155	Lode		20	Filed as lode claim, and BLM shows 4E, sec 6	
223	21	429708	Leave No Holes 1	Yavapai	2014-0040513	9N	5W	12	20	1	\$ 155	Placer		New		
224	21	429709	Leave No Holes 2	Yavapai	2014-0040514	9N	5W	12	20	1	\$ 155	Placer		New		
225	21	429710	Leave No Holes 3	Yavapai	2014-0040515	9N	5W	12	20	1	\$ 155	Placer		New		
226	21	429711	Leave No Holes 4	Yavapai	2014-0040516	9N	5W	12	20	1	\$ 155	Placer		New		
227	21	429712	Leave No Holes 5	Yavapai	2014-0040517	9N	5W	12	20	1	\$ 155	Placer		New		
228	21	429713	Leave No Holes 6	Yavapai	2014-0040518	9N	5W	12	20	1	\$ 155	Placer		New		
229	21	429714	Leave No Holes 7	Yavapai	2014-0040519	9N	5W	12	20	1	\$ 155	Placer		New		
230	21	429715	Leave No Holes 8	Yavapai	2014-0040520	9N	5W	12	20	1	\$ 155	Placer		New		
231	21	350906	Little Terry	Yavapai	4247 551	9N	4W	6	20	1	\$ 155	Lode		20	Filed as lode claim	
232	21	251047	Lords Blessing	Yavapai	1803 415	9N	5W	13	20	1	\$ 155	Placer		20		
233	21	68531	Thomason	Yavapai	0121 511	9N	4W	7	20	1	\$ 155	Placer		20		
234	22	429675	C-6 Placer 1	La Paz	2014-02950	4N	20W	23	20	1	\$ 155	Placer		New		
235	22	429676	C-6 Placer 2	La Paz	2014-02951	4N	20W	23	20	1	\$ 155	Placer		New		
236	22	429677	C-6 Placer 3	La Paz	2014-02952	4N	20W	23	20	1	\$ 155	Placer		New		
237	22	429678	CD7 Placer 1	La Paz	2014-02953	4N	20W	15	20	1	\$ 155	Placer		New		
238	22	429679	CD7 Placer 2	La Paz	2014-02954	4N	20W	15	20	1	\$ 155	Placer		New		
239	22	429680	CD7 Placer 3	La Paz	2014-02955	4N	20W	15	20	1	\$ 155	Placer		New		
240	22	429681	CD7 Placer 4	La Paz	2014-02956	4N	20W	14	20	1	\$ 155	Placer		New		
241	22	429682	CD7 Placer 5	La Paz	2014-02957	4N	20W	23	20	1	\$ 155	Placer		New		
242	22	429683	CD7 Placer 6	La Paz	2014-02958	4N	20W	23	20	1	\$ 155	Placer		New		
243	22	433937	Diablo Placer 1	La Paz	2015-03207	4N	20W	24	20	1	\$ 155	Placer		New		
244	22	433938	Diablo Placer 2	La Paz	2015-03208	4N	20W	24	20	1	\$ 155	Placer		New		
245	22	433939	Diablo Placer 3	La Paz	2015-03209	4N	20W	23	20	1	\$ 155	Placer		New		
246	22	433940	Diablo Placer 4	La Paz	2015-03210	4N	20W	23	20	1	\$ 155	Placer		New		
247	22	440315	Diablo Placer 5	La Paz	2016-03907	4N	20W	23	20	1	\$ 155	Placer		New		
248	22	440316	Diablo Placer 6	La Paz	2016-03908	4N	20W	23	20	1	\$ 155	Placer		New		
249	22	440317	Diablo Placer 7	La Paz	2016-03909	4N	20W	23	20	1	\$ 155	Placer		New		
250	22	440318	Diablo Placer 8	La Paz	2016-03910	4N	20W	23	10	1	\$ 155	Placer		New		
251	22	435566	Eastside Placer 1	La Paz	2015-04234	4N	20W	23	20	1	\$ 155	Placer		New		
252	22	435567	Eastside Placer 2	La Paz	2015-04236	4N	20W	23	20	1	\$ 155	Placer		New		
253	22	435568	Eastside Placer 3	La Paz	2015-04235	4N	20W	23	10	1	\$ 155	Placer		New		
254	23	326754	Keystone #1	Pinal	1922 836	5S	15E	4	20	1	\$ 155	Placer		20		
255	23	326764	Keystone #11	Pinal	1922 856	5S	15E	4	20	1	\$ 155	Placer		20		
256	23	326765	Keystone #12	Pinal	1922 858	5S	15E	4	20	1	\$ 155	Placer		20		

RECEIVED  
 MARICOPA STATE OFFICE  
 2018 AUG 22 P 2:21  
 PHOENIX, ARIZONA

RRPC Master Claims List as of September 1, 2018

\$ 43,865 <<Total Projected Maintenance Fee for 2018

283 \$ 155.00 <Enter Current Rate

#	Map	AMC #	Claim Name	County	Cnty Recorder Data Record/Book Page	Township	Range	Section	Total Acres	20 Acre Segments	Maint. Fee	Lode /Placer	PNF Lands	Original 2012 Acres	Comments
257	23	326757	J Keystone #4	Pinal	1922 842	5S	15E	4	20	1	\$ 155	Placer		20	
258	23	326758	J Keystone #5	Pinal	1922 844	5S	15E	4	20	1	\$ 155	Placer		20	
259	23	326760	J Keystone #7	Pinal	1922 848	5S	15E	4	20	1	\$ 155	Placer		20	
260	23	326761	J Keystone #8	Pinal	1922 850	5S	15E	4	20	1	\$ 155	Placer		20	
261	23	326762	J Keystone #9	Pinal	1922 852	5S	15E	4	20	1	\$ 155	Placer		20	
262	24	451088	J C and S Honey Hole	Yavapai	2018-0022978	11N	1E	25	20	1	\$ 155	Placer	PNF	New	May-18
263	24	451089	J Ron's Roost	Yavapai	2018-0022979	11N	1E	25	20	1	\$ 155	Placer	PNF	New	May-18
264	24	451091	J Wayne's World	Yavapai	2018-0022977	11N	1E	36	20	1	\$ 155	Placer	PNF	New	May-18
265	26	429669	J Bumble Bee King 1	Yavapai	2014-0040521	9N	2E	5	20	1	\$ 155	Placer		New	
266	26	429670	J Bumble Bee King 2	Yavapai	2014-0040522	9N	2E	5	20	1	\$ 155	Placer		New	
267	26	429671	J Bumble Bee King 3	Yavapai	2014-0040523	9N	2E	5	20	1	\$ 155	Placer		New	
268	26	429672	J Bumble Bee King 4	Yavapai	2014-0040524	9N	2E	5	20	1	\$ 155	Placer		New	
269	26	429673	J Bumble Bee King 5	Yavapai	2014-0040525	9N	2E	5	20	1	\$ 155	Placer		New	
270	26	429674	J Bumble Bee King 6	Yavapai	2014-0040526	9N	2E	5	20	1	\$ 155	Placer		New	
271	27	314304	J Oro De Valenzuela	Yavapai	3436 378	11N	1E	14	20	1	\$ 155	Placer	PNF	23.42	Amended to 20 acres 08/14.
272	28	364340	J Mary Francis	Yavapai	3824744 4236 718	13N	1E	29	16	1	\$ 155	Placer		16	

5,548.9 283 \$ 43,865  
 283 segments x \$155 = \$ 43,865

15/098 OK  
 15/089  
 C 4880

Notes:

Au Sum 1 and Wolf 4 are duplicated in BLM records.  
 All 11 lode claims are listed as 20.66 acres, not 20 acres.  
 Col. J = Acreage recorded by BLM

RECEIVED  
 PHOENIX, ARIZONA  
 2018 AUG 22 P 2: 22  
 ARIZONA STATE OFFICE

**United States Department of the Interior**  
**Bureau of Land Management**  
 DIV OF LANDS, MINRLS & ENERGY  
 ONE N CENTRAL AVE  
 PHOENIX, AZ 85004 -4427  
 Phone: 602-417-9200

Receipt

No:

4241956

<b>Transaction #:</b> 4357380	
<b>Date of Transaction:</b> 08/22/2018	
<b>CUSTOMER:</b>	
ROADRUNNER PROSPECTORS CLUB INC PO BOX 56804 PHOENIX, AZ 85079-6804 US	

LINE #	QTY	DESCRIPTION	REMARKS	UNIT PRICE	TOTAL
1	1.00	LOCATABLE MINERALS / MINING CLAIMS-NOT NEW-UNADJUD, ONE AUTH NO. ONLY / MINING CLAIM MONEY RECEIVED <b>CASES: AMC374513/\$43865.00</b>	2019 MAINT/283	- n/a -	43865.00
<b>TOTAL:</b>					<b>\$43,865.00</b>

PAYMENT INFORMATION			
1	AMOUNT:	43865.00	POSTMARKED: N/A
	TYPE:	CHECK	RECEIVED: 08/22/2018
	CHECK NO:	9459	
	NAME:	ROADRUNNER PROSPECTORS CLUB INC PO BOX 56804 PHOENIX AZ 85079-6804 US	

REMARKS

This receipt was generated by the automated BLM Collections and Billing System and is a paper representation of a portion of the official electronic record contained therein.

95198	406356	339964	313473	102389
96051	407030	348628	314304	11413
	410363	350275	314626	126534
	411385	350903	321061	130488
	427326	356380	326311	142355
	429664	356553	326754	157621
	430534	358378	326772	170911
	430611	358379	327930	174224
	433937	<del>358379</del>	328302	191670
	435083	362558	328593	196365
	435561	364340	328689	235841
	437448	364688	328742	236096
	437934	364820	329013	244561
	440315	365711	329318	247112
	48976	366267	329388	251042
	62606	368415	329800	254410
	64830	371350	331232	258455
	68526	371802	331455	291104
	74734	374274	333426	300332
	76950	374511	338207	
	82212	374726		
	89414			





#	Map	AMC #	Claim Name	County	Cnty Recorder Data Record/Book Page	Township	Range	Section	Total Acres	20 Acre Segments	Maint. Fe
1	1	374513	Caitlin Lisa	Yavapai	4452 917	12.5, 13N	1W	23,24,35,36	20.0	1	\$ 155
2	1	374512	Cole Ryan	Yavapai	2014-0056442	12.5N	1W	24	18.5	1	\$ 155
3	1	365711	Diggems Paradise	Yavapai	3864391 4269 775	12.5N	1W	26	17.1	1	\$ 155
4	1	191670	Roadrunner #1	Yavapai	1514 754	12.5N	1W	25	12.85	1	\$ 155
5	1	191671	Roadrunner #2	Yavapai	1514 756	12.5N	1W	25	20	1	\$ 155
6	1	348628	Vira Anne 1	Yavapai	2015-0008296	12.5N	1W	27	17.3	1	\$ 155
7	1	430611	Vira Anne 2	Yavapai	2014-0008298	12.5N	1W	27	16.50	1	\$ 155
8	2	328703	Ceedee #1	Yavapai	2746 703	8N	1W	5	20	1	\$ 155
9	2	328593	Ceedee #2	Yavapai	2742 961	8N	1W	5	20	1	\$ 155
10	2	328594	Ceedee #3	Yavapai	2742 963	8N	1W	5	20	1	\$ 155
11	2	328595	Ceedee #4	Yavapai	2742 965	8N	1W	5	20	1	\$ 155
12	2	328704	Ceedee #5	Yavapai	2746 705	8N	1W	5	20	1	\$ 155
13	2	328597	Ceedee #7	Yavapai	2742 969	8N	1W	4	20	1	\$ 155
14	2	328598	Ceedee #8	Yavapai	2742 971	8N	1W	4	20	1	\$ 155
15	3	374511	Carolyn D	Yavapai	4444 69	13N	3W	29	20.0	1	\$ 155
16	3	371802	Happy Times	Yavapai	4390 621	13N	3W	29, 32	20	1	\$ 155
17	3	368415	Jacks Hideaway	Yavapai	4308 863	13N	3W	29	20	1	\$ 155
18	3	366268	Renee's Best Chance	Yavapai	4281 507	13N	3W	32	20	1	\$ 155
19	3	371803	Saddle Tramps	Yavapai	4390 622	13N	3W	29	20	1	\$ 155
20	3	366270	Stuck Duck	Yavapai	4281 506	13N	3W	32	20	1	\$ 155
21	3	371350	Wilgers Wish	Yavapai	4372 442	13N	3W	32	20	1	\$ 155
22	4	96051	JDR #1	Yavapai	1267 825	12.5N	2W	21	20	1	\$ 155
23	4	96052	JDR #2	Yavapai	1267 827	12.5N	2W	21	20	1	\$ 155
24	4	96053	JDR #3	Yavapai	1267 829	12.5N/13N	2W/2W	21/33	20	1	\$ 155
25	5	328705	Genes Dream	Yavapai	2746 707	9.5N	2E	20, 21	20	1	\$ 155
26	5	362558	Holly Marie	Yavapai	3769442 4190 312	9.5N	2E	20, 21	11.45	1	\$ 155
27	5	429703	Janet Lynn 2-1	Yavapai	2014-0040485	10N	1E	12	20	1	\$ 155
28	5	435087	Janet Lynn 2-2	Yavapai	2015-0052258	10N	1E	12, 13	15	1	\$ 155
29	5	435088	Janet Lynn 2-3	Yavapai	2015-0052259	10N	1E	12, 13	15	1	\$ 155
30	5	435569	Laura Kay 1-1	Yavapai	2015-0055540	10N	1E	12	20	1	\$ 155
31	5	435570	Laura Kay 1-2	Yavapai	2015-0055541	10N	1E	12	20	1	\$ 155
32	5	435571	Laura Kay 1-3	Yavapai	2015-0055542	10N	1E	12	20	1	\$ 155
33	5	126538	Mandala 10	Yavapai	1371 343	10N	2E	31	20	1	\$ 155
34	5	129334	Mandala 12	Yavapai	1376 706	10N	2E	30	20	1	\$ 155
35	5	157621	Mandala 14	Yavapai	1437 981	10N	2E	30	20	1	\$ 155
36	5	102389	Mandala 2 & 3	Yavapai	1293 289	10N	2E	30	20	1	\$ 155
37	5	126535	Mandala 7	Yavapai	1371 337	10N	2E	30	20	1	\$ 155
38	5	126536	Mandala 8	Yavapai	1371 339	10N	2E	30	20	1	\$ 155
39	5	126537	Mandala 9	Yavapai	1371 341	10N	2E	30	20	1	\$ 155
40	5	170911	Wednesday Hope #1	Yavapai	1467 691	10N	2E	31	20	1	\$ 155
41	5	11413	Wednesday Hope #4	Yavapai	1015 726, 1799 33, 1569 374	9.5N/10N	2E/2E	20/32	20	1	\$ 155
42	6	329388	Bad Luck	Yavapai	2780 912	12N	1W	14, 23	20	1	\$ 155
43	6	235841	Betty #4	Yavapai	1713 778	12N	1W	14	20	1	\$ 155
44	6	235842	Betty #5	Yavapai	1713 780	12N	1W	14	20	1	\$ 155
45	6	174224	Big Rock #1	Yavapai	1469 76	12N	1W	10, 11	20	1	\$ 155
46	6	174225	Big Rock #2	Yavapai	1469 78	12N	1W	10	20	1	\$ 155
47	6	236096	Gary's Place #1A	Yavapai	1714 193	12N	1W	14	20	1	\$ 155
48	6	329390	Good Luck	Yavapai	2780 916	12N	1W	23, 24	20	1	\$ 155
49	6	329391	Great Luck	Yavapai	2780 918	12N	1W	24	20	1	\$ 155
50	6	329389	No Luck	Yavapai	2780 914	12N	1W	23	20	1	\$ 155
51	6	364821	Ray's Right Place	Yavapai	3837647 4247 553	12N	1W	24	17.0	1	\$ 155
52	7	366267	Cobi's Gold	Yavapai	4281 505	11.5N	1E	19	20	1	\$ 155
53	7	427326	Rexs' Place	Yavapai	4914 661	11.5N	1E	30	20	1	\$ 155
54	7	366269	Rough Road	Yavapai	4281 503	11.5N	1E	30	20	1	\$ 155
55	7	366271	Tegan's Bank	Yavapai	4281 504	11.5N	1E	30	20	1	\$ 155
56	7	89420	Wolf #1	Yavapai	0961 673, 90 203541	11.5N	1E	31	20	1	\$ 155
57	7	89421	Wolf #2	Yavapai	0961 674, 2207 41	11.5N	1E	31	20	1	\$ 155
58	7	89422	Wolf #3	Yavapai	0961 675, 2207 41	11.5N	1E	31	20	1	\$ 155
59	7	89423	Wolf #4	Yavapai	0961 676, 2207 41	11.5N/11N	1E/1E	31/6	20	1	\$ 155
60	7	300332	Wolf #5	Yavapai	2208 526	11.5N	1E	31	20	1	\$ 155
61	7	300333	Wolf #6	Yavapai	2208 524	11N	1E	5, 6	20	1	\$ 155
62	8	82213	Bean Bag #1	Yavapai	0965 338, 1252 276	11N	1W	28	20	1	\$ 155
63	8	435561	Bean Bag 2-1	Yavapai	2015-0055543	10N	2E	30	20	1	\$ 155
64	8	435562	Bean Bag 2-2	Yavapai	2015-0055544	10N	2E	30	20	1	\$ 155
65	8	328605	Burro #1	Yavapai	2742 987	12N	1W	33	20	1	\$ 155
66	8	328606	Burro #2	Yavapai	2742 985	11N	1W	4	20	1	\$ 155
67	8	142356	Donkey Mine #4	Yavapai	1422 292	12N	1W	33	20	1	\$ 155
68	8	437451	Goodwin 1-1	Yavapai	2016-0019094	12N	1W	28, 33	20	1	\$ 155
69	8	437452	Goodwin 1-2	Yavapai	2016-0019093	12N	1W	33	20	1	\$ 155
70	8	329318	Mercer's Place	Yavapai	2777 216, 3288 700	11N	1W	4	20	1	\$ 155
71	8	76951	Merciful Heavens #2	Yavapai	1329 344	12N/11N	1W/1W	33/4	20	1	\$ 155
72	8	313473	Patriot 1	Yavapai	2347 704	11N	1W	4	20	1	\$ 155

#	Map	AMC #	Claim Name	County	Cnty Recorder Data Record/Book Page	Township	Range	Section	Total Acres	20 Acre Segments	Maint. Fee
73	8	313474	Patriot 2	Yavapai	2347 706	11N	1W	3, 4	20	1	\$ 155
74	8	313475	Patriot 3	Yavapai	2347 708	11N	1W	3	20	1	\$ 155
75	8	313476	Patriot 4	Yavapai	2347 710	11N	1W	3	20	1	\$ 155
76	8	313477	Patriot 5	Yavapai	2347 712	11N	1W	3	20	1	\$ 155
77	8	130489	Protecto 2	Yavapai	1381 826	12N	1W	33	20	1	\$ 155
78	9	329394	Bonny	Yavapai	2780 924	12N	1W	30	20	1	\$ 155
79	9	331455	Chris #1	Yavapai	2919 631	12N	2W	36	20.0	1	\$ 155
80	9	329392	Clinton	Yavapai	2780 920	12N/12N	1W/2W	30/25	20	1	\$ 155
81	9	329393	Clyde	Yavapai	2780 922	12N/12N	1W/2W	30/25	20	1	\$ 155
82	9	356382	Ducbill #1	Yavapai	27429 1402 63	12N	1W	17	20	1	\$ 155
83	9	356383	Ducbill #2	Yavapai	27430 1402 65	12N	1W	17	20	1	\$ 155
84	9	95198	Gold Palace I	Yavapai	1256 447	12N	1W	19	20	1	\$ 155
85	9	95199	Gold Palace II	Yavapai	1256 450	12N	1W	19	20	1	\$ 155
86	9	95200	Gold Palace III	Yavapai	1256 453	12N	1W	19	20	1	\$ 155
87	9	95201	Gold Palace IV	Yavapai	1256 456	12N	1W	19	20	1	\$ 155
88	9	95202	Gold Palace V	Yavapai	1256 459	12N	1W	19	20	1	\$ 155
89	9	95203	Gold Palace VI	Yavapai	1256 462	12N	1W	19	20	1	\$ 155
90	9	95204	Gold Palace VII	Yavapai	1256 465	12N	1W	19	20	1	\$ 155
91	9	95205	Gold Palace VIII	Yavapai	1256 468	12N	1W	30	20	1	\$ 155
92	9	358378	Hidden Treasure	Yavapai	3633816 4076 796	12N/12N	1W/2W	30,31/25,36	20	1	\$ 155
93	10	358379	Aquarius Ext. West #1	Yavapai	3633817 4076 797	10N	2E	18	20	1	\$ 155
94	10	358380	Aquarius Ext. West #2	Yavapai	3633818 4076 798	10N	2E	18	20	1	\$ 155
95	10	358381	Aquarius Ext. West #3	Yavapai	3633819 4076 799	10N	2E	18	20	1	\$ 155
96	10	358382	Aquarius Ext. West #4	Yavapai	3633820 4076 800	10N	2E	18	20	1	\$ 155
97	10	48976	Aquarius #1	Yavapai	0801 192 ***	10N	2E	7	20	1	\$ 155
98	10	62606	Aquarius #2	Yavapai	1001 437	10N	2E	7	20	1	\$ 155
99	10	48977	Aquarius #3	Yavapai	0801 194 ***	10N	2E	7, 18	20	1	\$ 155
100	10	435083	Aquarius Extension 1	Yavapai	2015-0052260	10N	2E	18	20	1	\$ 155
101	10	435084	Aquarius Extension 2	Yavapai	2015-0052261	10N	2E	18	20	1	\$ 155
102	10	435085	Aquarius Extension 3	Yavapai	2015-0052262	10N	2E	18	20	1	\$ 155
103	10	435086	Aquarius Extension 4	Yavapai	2015-0052263	10N	2E	18	20	1	\$ 155
104	11	254412	Hinny	Yavapai	4069 601, 1341 96, 1807 656	11N	1E	34	16.22	1	\$ 155
105	11	254410	Jackass	Yavapai	4069 605	11N	1E	34, 35	19.97	1	\$ 155
106	11	254411	Jenney	Yavapai	4069 602	11N	1E	34	20	1	\$ 155
107	11	328742	Red Bird #11	Yavapai	2754 072	10N	1E	1	40	2	\$ 310
108	11	74736	Sharon Lee #3	Yavapai	0912 399	10N	1E	2	20	1	\$ 155
109	11	429736	Sharon Lee 1-1	Yavapai	2014-0040492	11N	1E	35, 36	20	1	\$ 155
110	11	429737	Sharon Lee 1-2	Yavapai	2014-0040493	11N	1E	35, 36	20	1	\$ 155
111	11	429738	Sharon Lee 1-3	Yavapai	2014-0040494	11N	1E	35, 36	20	1	\$ 155
112	11	429739	Sharon Lee 1-4	Yavapai	2014-0040495	11N	1E	35, 36	20	1	\$ 155
113	11	429740	Sharon Lee 2-1	Yavapai	2014-0040496	11N	1E	35	20	1	\$ 155
114	11	429741	Sharon Lee 2-2	Yavapai	2014-0040497	11N	1E	35	20	1	\$ 155
115	11	429742	Sharon Lee 2-3	Yavapai	2014-0040498	11N	1E	35	20	1	\$ 155
116	11	429743	Sharon Lee 4-1	Yavapai	2014-0040499	10N	1E	1, 2	20	1	\$ 155
117	11	429744	Sharon Lee 4-2	Yavapai	2014-0040500	10N	1E	1, 2	20	1	\$ 155
118	11	429745	Sharon Lee 4-3	Yavapai	2014-0040501	10N	1E	1, 2	20	1	\$ 155
119	11	429746	Sharon Lee 4-4	Yavapai	2014-0040502	10N	1E	1, 2	20	1	\$ 155
120	11	429747	Sharon Lee 4-5	Yavapai	2014-0040503	10N	1E	1, 2	20	1	\$ 155
121	11	429748	Sharon Lee 4-6	Yavapai	2014-0040504	10N	1E	1, 2	20	1	\$ 155
122	12	326313	Carrie #3	Maricopa	93 0174160	7N	3W	30	20	1	\$ 155
123	12	326314	Carrie #4	Maricopa	93 0174159	7N	3W	30	20	1	\$ 155
124	12	437934	Carrie 1-1	Maricopa	2016-0242927	7N	3W	31	20	1	\$ 155
125	12	437449	Carrie 1-2	Maricopa	2016-0222160	7N	3W	31	20	1	\$ 155
126	12	326312	Carrie 2-1	Maricopa	2016-0222161	7N	3W	31	20	1	\$ 155
127	12	437450	Carrie 2-2	Maricopa	2016-0222162	7N	3W	31	20	1	\$ 155
128	12	291104	Cas #2	Maricopa	92 0366284, 88 598383	7N	3W	29	20	1	\$ 155
129	12	410363	Cass # 10	Maricopa	11 0735632	7N	3W	29	20	1	\$ 155
130	12	328698	Cass No. 4	Maricopa	93 0885578	7N	3W	29	20	1	\$ 155
131	12	328699	Cass No. 5	Maricopa	93 0885577	7N	3W	29	20	1	\$ 155
132	12	328700	Cass No. 6	Maricopa	93 0885576	7N	3W	29	20	1	\$ 155
133	12	328701	Cass No. 7	Maricopa	93 0885575	7N	3W	29	20	1	\$ 155
134	12	328702	Cass No. 8	Maricopa	93 0885574	7N	3W	29	20	1	\$ 155
135	12	406356	Cass No. 9	Maricopa	11 0623988	7N	3W	29	20	1	\$ 155
136	12	374275	Charles' Dream	Maricopa	06 1491112	7N	3W	20	20	1	\$ 155
137	12	329800	Gypsy Moth 1	Maricopa	94 0218517	7N	3W	21	20	1	\$ 155
138	12	329801	Gypsy Moth 2	Maricopa	94 0218518	7N	3W	21	20	1	\$ 155
139	12	326325	Jake #3	Maricopa	93 0174145	7N	3W	29	20	1	\$ 155
140	12	429695	Jake 1-1	Maricopa	2014-0584266	7N	3W	29	20	1	\$ 155
141	12	429696	Jake 1-2	Maricopa	2014-0584267	7N	3W	29	20	1	\$ 155
142	12	429697	Jake 1-3	Maricopa	2014-0584268	7N	3W	29	20	1	\$ 155
143	12	429698	Jake 1-4	Maricopa	2014-0584269	7N	3W	29	20	1	\$ 155
144	12	429699	Jake 2-1	Maricopa	2014-0584270	7N	3W	29	20	1	\$ 155

PHOENIX, ARIZONA  
 2017 AUG 10 PM 12:46  
 OFFICE

RRPC Mer Claims List as of January 1, 2017

\$ 43,24

\$ 155.0

#	Map	AMC #	Claim Name	County	Cnty Recorder Data Record/Book Page	Township	Range	Section	Total Acres	20 Acre Segments	Maint. Fee
145	12	429700	Jake 2-2	Maricopa	2014-0584271	7N	3W	29	20	1	\$ 15
146	12	429701	Jake 2-3	Maricopa	2014-0584272	7N	3W	29	20	1	\$ 15
147	12	429702	Jake 2-4	Maricopa	2014-0584273	7N	3W	29	20	1	\$ 15
148	12	333426	La Siesta #1	Maricopa	95 0185054	7N	3W	30	20	1	\$ 15
149	12	333427	La Siesta #3	Maricopa	95 0185055	7N	3W	30	20	1	\$ 15
150	12	374274	Lori's Place	Maricopa	06 1491113	7N	3W	20	20	1	\$ 15
151	12	326319	Pat	Maricopa	93 0174152	7N	3W	31	20	1	\$ 15
152	12	326316	Pennyweight #2	Maricopa	93 0174156	7N	3W	29	20	1	\$ 15
153	12	326315	Pennyweight 1-1	Maricopa	2016-0222163	7N	3W	29	20	1	\$ 15
154	12	437453	Pennyweight 1-2	Maricopa	2016-0222164	7N	3W	29	20	1	\$ 15
155	12	326327	Pilgrim #1	Maricopa	93 0174153	7N	3W	31	20	1	\$ 15
156	12	429724	Randy B 1	Maricopa	2014-0584262	7N	3W	30	20	1	\$ 15
157	12	429725	Randy B 2	Maricopa	2014-0584263	7N	3W	30	20	1	\$ 15
158	12	429726	Randy B 3	Maricopa	2014-0584264	7N	3W	30	20	1	\$ 15
159	12	429727	Randy B 4	Maricopa	2014-0584265	7N	3W	30	20	1	\$ 15
160	12	326772	Range Bull # 1	Maricopa	93 0362063	7N	3W	21	20	1	\$ 15
161	12	247112	Sando	Maricopa	85 0559653	7N	3W	28	20	1	\$ 15
162	13	350275	Gold Bug	Maricopa	98 0535738	6N	6W	26	20	1	\$ 15
163	13	350276	Gold Master	Maricopa	98 0535739	6N	6W	26	20	1	\$ 15
164	13	350277	Lobo	Maricopa	98 0535740	6N	6W	26	20	1	\$ 15
165	13	350278	Mine Lab	Maricopa	98 0535741	6N	6W	26	20	1	\$ 15
166	13	331233	Red Basin #1	Maricopa	14 0184527	6N	6W	26	145.45	8	\$ 1,24
167	13	350279	Webster Mine	Maricopa	98 0535742	6N	6W	26	20	1	\$ 15
168	13	350280	Whistler	Maricopa	98 0535743	6N	6W	26	20	1	\$ 15
169	13	350281	Wickenburg	Maricopa	98 0535744	6N	6W	26	20	1	\$ 15
170	14	321061	Lefty #2	Yavapai	2479 560	8N	1E	30	20	1	\$ 15
171	14	314631	RR-Humbug #3	Yavapai	2360 845	8N	1E	29, 30	20	1	\$ 15
172	14	429728	RR-Humbug 1-1	Yavapai	2014-0040505	8N	1E	31	20	1	\$ 15
173	14	429729	RR-Humbug 1-2	Yavapai	2014-0040506	8N	1E	31	20	1	\$ 15
174	14	429730	RR-Humbug 1-3	Yavapai	2014-0040507	8N	1E	31	20	1	\$ 15
175	14	429731	RR-Humbug 1-4	Yavapai	2014-0040508	8N	1E	31	20	1	\$ 15
176	14	429732	RR-Humbug 1-5	Yavapai	2014-0040509	8N	1E	31	20	1	\$ 15
177	14	429733	RR-Humbug 1-6	Yavapai	2014-0040510	8N	1E	31	20	1	\$ 15
178	14	429734	RR-Humbug 2-1	Yavapai	2014-0040511	8N	1E	31	20	1	\$ 15
179	14	429735	RR-Humbug 2-2	Yavapai	2014-0040512	8N	1E	31	20	1	\$ 15
180	15	244561	Gold Dust #2	Yavapai	1781 510	11N	3E	30	6.88	1	\$ 15
181	15	196365	Turkey Buzzard #1	Yavapai	1529 712	11N	3E	30	13.77	1	\$ 15
182	15	258456	Turkey Buzzard #2	Yavapai	1838 872	11N	3E	30	20	1	\$ 15
183	15	258457	Turkey Buzzard #3	Yavapai	1838 874	11N	3E	30	20	1	\$ 15
184	15	258458	Turkey Buzzard #4	Yavapai	1838 876	11N	3E	30	20	1	\$ 15
185	15	258455	Turkey Buzzard Ext.	Yavapai	1838 870	11N	3E	30	10	1	\$ 15
186	16	430534	Lucky Eight	Maricopa	2015-0077601	7N	5W	3	20	1	\$ 15
187	16	430535	Lucky Nine	Maricopa	2015-0077602	7N	5W	3	20	1	\$ 15
188	16	411385	Lucky Seven	Maricopa	2015-0047844	7N	5W	3	20	1	\$ 15
189	17	407030	Carols Corner	Maricopa	11 0623989	7N	3W	18	20	1	\$ 15
190	17	410364	Golden Sands	Maricopa	11 073563	7N	3W	18	20	1	\$ 15
191	17	429716	Ocotillo 1-1	Maricopa	2014-0584274	7N	3W	17, 20	20	1	\$ 15
192	17	429717	Ocotillo 1-2	Maricopa	2014-0584275	7N	3W	17, 20	20	1	\$ 15
193	17	429718	Ocotillo 1-3	Maricopa	2014-0584276	7N	3W	17, 20	20	1	\$ 15
194	17	429719	Ocotillo 1-4	Maricopa	2014-0584277	7N	3W	17, 20	20	1	\$ 15
195	17	429720	Ocotillo 2-1	Maricopa	2014-0584278	7N	3W	17, 18	20	1	\$ 15
196	17	429721	Ocotillo 2-2	Maricopa	2014-0584279	7N	3W	17, 18	20	1	\$ 15
197	17	429722	Ocotillo 2-3	Maricopa	2014-0584280	7N	3W	17, 18	20	1	\$ 15
198	17	429723	Ocotillo 2-4	Maricopa	2014-0584281	7N	3W	17, 18	20	1	\$ 15
199	17	327930	Red Bird # 7	Maricopa	93 0897433	7N	3W	17	20	1	\$ 15
200	17	327931	Red Bird # 8	Maricopa	93 0897432	7N	3W	20	20	1	\$ 15
201	17	328302	Red Bird # 9	Maricopa	93 0897431	7N	3W	17	20	1	\$ 15
202	17	374726	Roslyn's Roost	Maricopa	06 1445012	7N	3W	17	20	1	\$ 15
203	19	326322	Double R	Maricopa	12 0735517	6N	4W	12	80	4	\$ 620
204	19	329020	RR #1	Maricopa	94 0021782	6N	4W	1	20	1	\$ 15
205	19	329021	RR #2	Maricopa	94 0021783	6N	4W	1	20	1	\$ 15
206	19	329022	RR #3	Maricopa	94 0021784	6N	4W	1	20	1	\$ 15
207	19	329023	RR #4	Maricopa	94 0021785	6N	4W	1	20	1	\$ 15
208	19	339964	RR #5	Maricopa	96 0488373	6N	4W	1	20	1	\$ 15
209	19	339965	RR #6	Maricopa	96 0488374	6N	4W	1	20	1	\$ 15
210	19	364688	RR #7	Maricopa	05 0477984	6N	4W	1	20	1	\$ 15
211	19	364689	RR #8	Maricopa	05 0477985	6N	4W	1	20	1	\$ 15
212	19	338207	Seven Grand	Maricopa	98 0139764	7N	4W	25	20	1	\$ 15
213	20	356553	Au Sum 1	Yavapai	2016-0019091	10N	2E	29,32	20	1	\$ 15
214	20	437448	Au Sum 2	Yavapai	2016-0019092	10N	2E	28,33	20	1	\$ 15
215	21	64830	Catclaw	Yavapai	0912 239	9N	4W	6	20	1	\$ 15
216	21	350910	Devils Nest AU 12	Yavapai	3620 62	9N	4W	6	20	1	\$ 15

#	Map	AMC #	Claim Name	County	Cnty Recorder Data Record/Book Page	Township	Range	Section	Total Acres	20 Acre Segments	Maint. Fe
217	21	350907	Devils Nest AU 9	Yavapai	3620 60	9N	4W	6	20	1	\$ 155
218	21	251044	Faith #3	Yavapai	1812 836	9N	5W	13	20	1	\$ 155
219	21	350905	King Duck II	Yavapai	4247 552	10N/9N	4W/4W	31/6	20	1	\$ 155
220	21	429708	Leave No Holes 1	Yavapai	2014-0040513	9N	5W	12	20	1	\$ 155
221	21	429709	Leave No Holes 2	Yavapai	2014-0040514	9N	5W	12	20	1	\$ 155
222	21	429710	Leave No Holes 3	Yavapai	2014-0040515	9N	5W	12	20	1	\$ 155
223	21	429711	Leave No Holes 4	Yavapai	2014-0040516	9N	5W	12	20	1	\$ 155
224	21	429712	Leave No Holes 5	Yavapai	2014-0040517	9N	5W	12	20	1	\$ 155
225	21	429713	Leave No Holes 6	Yavapai	2014-0040518	9N	5W	12	20	1	\$ 155
226	21	429714	Leave No Holes 7	Yavapai	2014-0040519	9N	5W	12	20	1	\$ 155
227	21	429715	Leave No Holes 8	Yavapai	2014-0040520	9N	5W	12	20	1	\$ 155
228	21	350906	Little Terry	Yavapai	4247 551	9N	4W	6	20	1	\$ 155
229	21	251047	Lords Blessing	Yavapai	1803 415	9N	5W	13	20	1	\$ 155
230	21	68531	Thomason	Yavapai	0121 511	9N	4W	7	20	1	\$ 155
231	22	429675	C-6 Placer 1	La Paz	2014-02950	4N	20W	23	20	1	\$ 155
232	22	429676	C-6 Placer 2	La Paz	2014-02951	4N	20W	23	20	1	\$ 155
233	22	429677	C-6 Placer 3	La Paz	2014-02952	4N	20W	23	20	1	\$ 155
234	22	429678	CD7 Placer 1	La Paz	2014-02953	4N	20W	15	20	1	\$ 155
235	22	429679	CD7 Placer 2	La Paz	2014-02954	4N	20W	15	20	1	\$ 155
236	22	429680	CD7 Placer 3	La Paz	2014-02955	4N	20W	15	20	1	\$ 155
237	22	429681	CD7 Placer 4	La Paz	2014-02956	4N	20W	14	20	1	\$ 155
238	22	429682	CD7 Placer 5	La Paz	2014-02957	4N	20W	23	20	1	\$ 155
239	22	429683	CD7 Placer 6	La Paz	2014-02958	4N	20W	23	20	1	\$ 155
240	22	429691	D6 Placer 1	La Paz	2014-02946	4N	20W	26	20	1	\$ 155
241	22	429692	D6 Placer 2	La Paz	2014-02947	4N	20W	26	20	1	\$ 155
242	22	433937	Diablo Placer 1	La Paz	2015-03207	4N	20W	24	20	1	\$ 155
243	22	433938	Diablo Placer 2	La Paz	2015-03208	4N	20W	24	20	1	\$ 155
244	22	433939	Diablo Placer 3	La Paz	2015-03209	4N	20W	23	20	1	\$ 155
245	22	433940	Diablo Placer 4	La Paz	2015-03210	4N	20W	23	20	1	\$ 155
246	22	440315	Diablo Placer 5	La Paz	2016-03907	4N	20W	23	20	1	\$ 155
247	22	440316	Diablo Placer 6	La Paz	2016-03908	4N	20W	23	20	1	\$ 155
248	22	440317	Diablo Placer 7	La Paz	2016-03909	4N	20W	23	20	1	\$ 155
249	22	440318	Diablo Placer 8	La Paz	2016-03910	4N	20W	23	10	1	\$ 155
250	22	435566	Eastside Placer 1	La Paz	2015-04234	4N	20W	23	20	1	\$ 155
251	22	435567	Eastside Placer 2	La Paz	2015-04236	4N	20W	23	20	1	\$ 155
252	22	435568	Eastside Placer 3	La Paz	2015-04235	4N	20W	23	10	1	\$ 155
253	23	326754	Keystone #1	Pinal	1922 836	5S	15E	4	20	1	\$ 155
254	23	326764	Keystone #11	Pinal	1922 856	5S	15E	4	20	1	\$ 155
255	23	326765	Keystone #12	Pinal	1922 858	5S	15E	4	20	1	\$ 155
256	23	326757	Keystone #4	Pinal	1922 842	5S	15E	4	20	1	\$ 155
257	23	326758	Keystone #5	Pinal	1922 844	5S	15E	4	20	1	\$ 155
258	23	326760	Keystone #7	Pinal	1922 848	5S	15E	4	20	1	\$ 155
259	23	326761	Keystone #8	Pinal	1922 850	5S	15E	4	20	1	\$ 155
260	23	326762	Keystone #9	Pinal	1922 852	5S	15E	4	20	1	\$ 155
261	26	429669	Bumble Bee King 1	Yavapai	2014-0040521	9N	2E	5	20	1	\$ 155
262	26	429670	Bumble Bee King 2	Yavapai	2014-0040522	9N	2E	5	20	1	\$ 155
263	26	429671	Bumble Bee King 3	Yavapai	2014-0040523	9N	2E	5	20	1	\$ 155
264	26	429672	Bumble Bee King 4	Yavapai	2014-0040524	9N	2E	5	20	1	\$ 155
265	26	429673	Bumble Bee King 5	Yavapai	2014-0040525	9N	2E	5	20	1	\$ 155
266	26	429674	Bumble Bee King 6	Yavapai	2014-0040526	9N	2E	5	20	1	\$ 155
267	27	314304	Oro De Valenzuela	Yavapai	3436 378	11N	1E	14	20	1	\$ 155
268	28	364340	Mary Francis	Yavapai	3824744 4236 718	13N	1E	29	16	1	\$ 155

5,468.9 279 \$ 43,245  
 279 segments x \$155 = \$ 43,245

*Bureau of Land Management*

PHOENIX, ARIZONA

2017 AUG 16 P 12:46

RECEIVED STATE OFFICE

268/48 R... 39440163

*Maint. fee*

**United States Department of the Interior**  
**Bureau of Land Management**  
 DIV OF LANDS, MINRLS & ENERGY  
 ONE N CENTRAL AVE  
 PHOENIX, AZ 85004 -4427  
 Phone: 602-417-9200

Receipt

No: 3940163

<b>Transaction #:</b> 4049817	
<b>Date of Transaction:</b> 08/16/2017	
<b>CUSTOMER:</b>	
ROADRUNNER PROSPECTORS CLUB INC PO BOX 56804 PHOENIX, AZ 85079-6804 US	

LINE #	QTY	DESCRIPTION	REMARKS	UNIT PRICE	TOTAL
1	1.00	LOCATABLE MINERALS / MINING CLAIMS- NOT NEW-UNADJUD, ONE AUTH NO. ONLY / MINING CLAIM MONEY RECEIVED <b>CASES: AMC374513/\$43245.00</b>	2018 MAINT (268)	- n/a -	43245.00
<b>TOTAL:</b>					<b>\$43,245.00</b>

PAYMENT INFORMATION			
1	AMOUNT:	43245.00	POSTMARKED: N/A
	TYPE:	CHECK	RECEIVED: 08/16/2017
	CHECK NO:	9257	
	NAME:	ROADRUNNER PROSPECTORS CLUB INC PO BOX 56804 PHOENIX AZ 85079-6804 US	

REMARKS

This receipt was generated by the automated BLM Collections and Billing System and is a paper representation of a portion of the official electronic record contained therein.

11413 102389 247112 328593  
 48 126534 251042 328689  
 62606 129334 254410 328742  
 64830 130488 258455 329013  
 68526 142355 291104 329318  
 74734 157621 300332 329388  
 76950 170911 313473 329800  
 82212 174224 314626 331232  
 89414 196365 321061 331455  
 95198 235841 326311 333426  
 96051 236096 326754 338207  
 244561 327930 326772 339964  
 328302 348628  
 350275  
 350903

**MAINTENANCE FEE PAYMENT**

Claimant Name: Roadrunner Prospectors' Club  
 Address: PO Box 56804  
 City: Phoenix State: AZ Zip: 85079  
 Telephone: 602 274-2521  
 E-mail address: rrpc-office@roadrunnergold.com  
 Signature: \_\_\_\_\_

Check here if this is a change of address.

RECEIVED  
 BLM AZ STATE OFFICE  
 2016 AUG 10 P 1:19  
 PHOENIX, ARIZONA  
 BLM Date Stamp

356380  
 356553  
 358378  
 358379  
 362558  
 364340  
 364688  
 364820  
 365711  
 366267  
 368415  
 371350  
 371802  
 374274  
 374511  
 374726  
 406356  
 407030  
 410363  
 411385  
 427326  
 429664  
 430534  
 430611  
 433937  
 435083  
 435561  
 437448  
 437934

LINE NO.	AMC NUMBER	CLAIM/SITE NAME	COUNTY RECORDER DATA (If available)	TWP	RNG	SEC
1						
2						
3						
4						
5		(SEE ATTACHED)				
6						
7						
8						
9						
10						

List additional claims on Form MCF114.

20-ac No. of Claims\*: 267 x \$155 = \$41385.00  
 segments = 2.78  
 Check No.: 9073 Init. ELG  
 Receipt No.: 3625476  
 For BLM Use Only

Bureau of Land Management  
 Arizona State Office  
[www.blm.gov/az/](http://www.blm.gov/az/)

\* \$155 per lode mining claim, mill site, or tunnel site; and \$155 for each 20 acres or portion thereof for each placer mining claim.

Form: MCF112  
 Revised July 2014

ENTERED  
 AUG 12 2016  
 BY: JD

This form is available from the Arizona Geological Survey and may be reproduced.

RRPC Master List as of August, 2016

\$ 43,090

278 \$ 155.00

Seq. #	AMC #	Claim Name	County	Cnty Recorder Data Record/Book Page	Township	Range	Section	Total Acres	20 Acre Segments	Maint. Fee
1	11413	Wednesday Hope #4	Yavapai	1015 726, 1799 33, 1569 374	9.5N/10N	2E/2E	20/32	20	1	\$ 155
2	48976	Aquarius #1	Yavapai	0801 192 ***	10N	2E	7	20	1	\$ 155
3	48977	Aquarius #3	Yavapai	0801 194 ***	10N	2E	7, 18	20	1	\$ 155
4	62606	Aquarius #2	Yavapai	1001 437	10N	2E	7	20	1	\$ 155
5	64830	Catclaw	Yavapai	0912 239	9N	4W	6	20	1	\$ 155
6	68531	Thomason	Yavapai	0121 511	9N	4W	7	20	1	\$ 155
7	74736	Sharon Lee #3	Yavapai	0912 399	10N	1E	2	20	1	\$ 155
8	76951	Merciful Heavens #2	Yavapai	1329 344	12N/11N	1W/1W	33/4	20	1	\$ 155
9	82213	Bean Bag #1	Yavapai	0965 338, 1252 276	12N	1W	28	20	1	\$ 155
10	89420	Wolf #1	Yavapai	0961 673, 90 203541	11.5N	1E	31	20	1	\$ 155
11	89421	Wolf #2	Yavapai	0961 674, 2207 41	11.5N	1E	31	20	1	\$ 155
12	89422	Wolf #3	Yavapai	0961 675, 2207 41	11.5N	1E	31	20	1	\$ 155
13	89423	Wolf #4	Yavapai	0961 676, 2207 41	11.5N/11N	1E/1E	31/6	20	1	\$ 155
14	95198	Gold Palace I	Yavapai	1256 447	12N	1W	19	20	1	\$ 155
15	95199	Gold Palace II	Yavapai	1256 450	12N	1W	19	20	1	\$ 155
16	95200	Gold Palace III	Yavapai	1256 453	12N	1W	19	20	1	\$ 155
17	95201	Gold Palace IV	Yavapai	1256 456	12N	1W	19	20	1	\$ 155
18	95202	Gold Palace V	Yavapai	1256 459	12N	1W	19	20	1	\$ 155
19	95203	Gold Palace VI	Yavapai	1256 462	12N	1W	19	20	1	\$ 155
20	95204	Gold Palace VII	Yavapai	1256 465	12N	1W	19	20	1	\$ 155
21	95205	Gold Palace VIII	Yavapai	1256 468	12N	1W	30	20	1	\$ 155
22	96051	JDR #1	Yavapai	1267 825	12.5N	2W	21	20	1	\$ 155
23	96052	JDR #2	Yavapai	1267 827	12.5N	2W	21	20	1	\$ 155
24	96053	JDR #3	Yavapai	1267 829	12.5N/13N	2W/2W	21/33	20	1	\$ 155
25	102389	Mandala 2 & 3	Yavapai	1293 289	10N	2E	30	20	1	\$ 155
26	126535	Mandala 7	Yavapai	1371 337	10N	2E	30	20	1	\$ 155
27	126536	Mandala 8	Yavapai	1371 339	10N	2E	30	20	1	\$ 155
28	126537	Mandala 9	Yavapai	1371 341	10N	2E	30	20	1	\$ 155
29	126538	Mandala 10	Yavapai	1371 343	10N	2E	31	20	1	\$ 155
30	129334	Mandala 12	Yavapai	1376 706	10N	2E	30	20	1	\$ 155
31	130489	Protecto 2	Yavapai	1381 826	12N	1W	33	20	1	\$ 155
32	142356	Donkey Mine #4	Yavapai	1422 292	12N	1W	33	20	1	\$ 155
33	157621	Mandala 14	Yavapai	1437 981	10N	2E	30	20	1	\$ 155
34	170911	Wednesday Hope #1	Yavapai	1467 691	10N	2E	31	20	1	\$ 155
35	174224	Big Rock #1	Yavapai	1469 76	12N	1W	10, 11	20	1	\$ 155
36	174225	Big Rock #2	Yavapai	1469 78	12N	1W	10	20	1	\$ 155
37	191670	Roadrunner #1	Yavapai	1514 754	12.5N	1W	25	12.85	1	\$ 155
38	191671	Roadrunner #2	Yavapai	1514 756	12.5N	1W	25	20	1	\$ 155
39	196365	Turkey Buzzard #1	Yavapai	1529 712	11N	3E	30	13.77	1	\$ 155
40	235841	Betty #4	Yavapai	1713 778	12N	1W	14	20	1	\$ 155
41	235842	Betty #5	Yavapai	1713 780	12N	1W	14	20	1	\$ 155
42	236096	Gary's Place #1A	Yavapai	1714 193	12N	1W	14	20	1	\$ 155
43	244561	Gold Dust #2	Yavapai	1781 510	11N	3E	30	6.88	1	\$ 155
44	247112	Sando	Maricopa	85 0559653	7N	3W	28	20	1	\$ 155
45	251044	Faith #3	Yavapai	1812 836	9N	5W	13	20	1	\$ 155
46	251047	Lords Blessing	Yavapai	1803 415	9N	5W	13	20	1	\$ 155
47	254410	Jackass	Yavapai	4069 605	11N	1E	34, 35	19.97	1	\$ 155
48	254411	Jenney	Yavapai	4069 602	11N	1E	34	20	1	\$ 155
49	254412	Hinny	Yavapai	4069 601, 1341 96, 1807 656	11N	1E	34	16.22	1	\$ 155
50	258455	Turkey Buzzard Ext.	Yavapai	1838 870	11N	3E	30	10	1	\$ 155
51	258456	Turkey Buzzard #2	Yavapai	1838 872	11N	3E	30	20	1	\$ 155
52	258457	Turkey Buzzard #3	Yavapai	1838 874	11N	3E	30	20	1	\$ 155
53	258458	Turkey Buzzard #4	Yavapai	1838 876	11N	3E	30	20	1	\$ 155
54	291104	Cas #2	Maricopa	92 0366284, 88 598383	7N	3W	29	20	1	\$ 155
55	300332	Wolf #5	Yavapai	2208 526	11.5N	1E	31	20	1	\$ 155
56	300333	Wolf #6	Yavapai	2208 524	11N	1E	5, 6	20	1	\$ 155
57	313473	Patriot 1	Yavapai	2347 704	11N	1W	4	20	1	\$ 155
58	313474	Patriot 2	Yavapai	2347 706	11N	1W	3, 4	20	1	\$ 155
59	313475	Patriot 3	Yavapai	2347 708	11N	1W	3	20	1	\$ 155
60	313476	Patriot 4	Yavapai	2347 710	11N	1W	3	20	1	\$ 155
61	313477	Patriot 5	Yavapai	2347 712	11N	1W	3	20	1	\$ 155
62	314304	Oro De Valenzuela	Yavapai	3436 378	11N	1E	14	20	1	\$ 155
63	314631	RR-Humbug #3	Yavapai	2360 845	8N	1E	29, 30	20	1	\$ 155
64	321061	Lefty #2	Yavapai	2479 560	8N	1E	31	20	1	\$ 155
65	326312	Carrie 2-1	Maricopa	2016-0222161	7N	3W	31	20	1	\$ 155
66	326313	Carrie #3	Maricopa	93 0174160	7N	3W	30	20	1	\$ 155
67	326314	Carrie #4	Maricopa	93 0174159	7N	3W	30	20	1	\$ 155
68	326315	Pennyweight 1-1	Maricopa	2016-0222163	7N	3W	29	20	1	\$ 155
69	326316	Pennyweight #2	Maricopa	93 0174156	7N	3W	29	20	1	\$ 155
70	326319	Pat	Maricopa	93 0174152	7N	3W	29	20	1	\$ 155

RECEIVED  
 AUG 10 2016  
 10:11 AM  
 STATE OFFICE

RRPC Master List as of August, 2016

278

\$ 43,090  
\$ 155.00

Seq. #	AMC #	Claim Name	County	Cnty Recorder Data Record/Book Page	Township	Range	Section	Total Acres	20 Acre Segments	Maint. Fee
71	326322	Double R	Maricopa	12 0735517	6N	4W	12	80	4	\$ 620
72	326325	Jake #3	Maricopa	93 0174145	7N	3W	29	20	1	\$ 155
73	326327	Pilgrim #1	Maricopa	93 0174153	7N	3W	31	20	1	\$ 155
74	326754	Keystone #1	Pinal	1922 836	5S	15E	4	20	1	\$ 155
75	326757	Keystone #4	Pinal	1922 842	5S	15E	4	20	1	\$ 155
76	326758	Keystone #5	Pinal	1922 844	5S	15E	4	20	1	\$ 155
77	326760	Keystone #7	Pinal	1922 848	5S	15E	4	20	1	\$ 155
78	326761	Keystone #8	Pinal	1922 850	5S	15E	4	20	1	\$ 155
79	326762	Keystone #9	Pinal	1922 852	5S	15E	4	20	1	\$ 155
80	326764	Keystone #11	Pinal	1922 856	5S	15E	4	20	1	\$ 155
81	326765	Keystone #12	Pinal	1922 858	5S	15E	4	20	1	\$ 155
82	326772	Range Bull # 1	Maricopa	93 0362063	7N	3W	21	20	1	\$ 155
83	327930	Red Bird # 7	Maricopa	93 0897433	7N	3W	17	20	1	\$ 155
84	327931	Red Bird # 8	Maricopa	93 0897432	7N	3W	20	20	1	\$ 155
85	328302	Red Bird # 9	Maricopa	93 0897431	7N	3W	17	20	1	\$ 155
86	328593	Ceedee #2	Yavapai	2742 961	8N	1W	5	20	1	\$ 155
87	328594	Ceedee #3	Yavapai	2742 963	8N	1W	5	20	1	\$ 155
88	328595	Ceedee #4	Yavapai	2742 965	8N	1W	5	20	1	\$ 155
89	328597	Ceedee #7	Yavapai	2742 969	8N	1W	4	20	1	\$ 155
90	328598	Ceedee #8	Yavapai	2742 971	8N	1W	4	20	1	\$ 155
91	328605	Burro #1	Yavapai	2742 987	12N	1W	33	20	1	\$ 155
92	328606	Burro #2	Yavapai	2742 985	11N	1W	4	20	1	\$ 155
93	328698	Cass No. 4	Maricopa	93 0885578	7N	3W	29	20	1	\$ 155
94	328699	Cass No. 5	Maricopa	93 0885577	7N	3W	29	20	1	\$ 155
95	328700	Cass No. 6	Maricopa	93 0885576	7N	3W	29	20	1	\$ 155
96	328701	Cass No. 7	Maricopa	93 0885575	7N	3W	29	20	1	\$ 155
97	328702	Cass No. 8	Maricopa	93 0885574	7N	3W	29	20	1	\$ 155
98	328703	Ceedee #1	Yavapai	2746 703	8N	1W	5	20	1	\$ 155
99	328704	Ceedee #5	Yavapai	2746 705	8N	1W	5	20	1	\$ 155
100	328705	Genes Dream	Yavapai	2746 707	9.5N	2E	20, 21	20	1	\$ 155
101	328742	Red Bird #11	Yavapai	2754 072	10N	1E	1	40	2	\$ 310
102	329020	RR #1	Maricopa	94 0021782	6N	4W	1	20	1	\$ 155
103	329021	RR #2	Maricopa	94 0021783	6N	4W	1	20	1	\$ 155
104	329022	RR #3	Maricopa	94 0021784	6N	4W	1	20	1	\$ 155
105	329023	RR #4	Maricopa	94 0021785	6N	4W	1	20	1	\$ 155
106	329318	Mercer's Place	Yavapai	2777 216, 3288 700	11N	1W	4	20	1	\$ 155
107	329388	Bad Luck	Yavapai	2780 912	12N	1W	14, 23	20	1	\$ 155
108	329389	No Luck	Yavapai	2780 914	12N	1W	23	20	1	\$ 155
109	329390	Good Luck	Yavapai	2780 916	12N	1W	23, 24	20	1	\$ 155
110	329391	Great Luck	Yavapai	2780 918	12N	1W	24	20	1	\$ 155
111	329392	Clinton	Yavapai	2780 920	12N/12N	1W/2W	30/25	20	1	\$ 155
112	329393	Clyde	Yavapai	2780 922	12N/12N	1W/2W	30/25	20	1	\$ 155
113	329394	Bonny	Yavapai	2780 924	12N	1W	30	20	1	\$ 155
114	329800	Gypsy Moth 1	Maricopa	94 0218517	7N	3W	21	20	1	\$ 155
115	329801	Gypsy Moth 2	Maricopa	94 0218518	7N	3W	21	20	1	\$ 155
116	331233	Red Basin #1	Maricopa	14 0184527	6N	6W	26	145.45	8	\$ 1,240
117	331455	Chris #1	Yavapai	2919 631	12N	2W	36	20.0	1	\$ 155
118	333426	La Siesta #1	Maricopa	95 0185054	7N	3W	30	20	1	\$ 155
119	333427	La Siesta #3	Maricopa	95 0185055	7N	3W	30	20	1	\$ 155
120	338207	Seven Grand	Maricopa	98 0139764	7N	4W	25	20	1	\$ 155
121	339964	RR #5	Maricopa	96 0488373	6N	4W	1	20	1	\$ 155
122	339965	RR #6	Maricopa	96 0488374	6N	4W	1	20	1	\$ 155
123	348628	Vira Anne 1	Yavapai	2015-0008296	12.5N	1W	27	17.3	1	\$ 155
124	350275	Gold Bug	Maricopa	98 0535738	6N	6W	26	20	1	\$ 155
125	350276	Gold Master	Maricopa	98 0535739	6N	6W	26	20	1	\$ 155
126	350277	Lobo	Maricopa	98 0535740	6N	6W	26	20	1	\$ 155
127	350278	Mine Lab	Maricopa	98 0535741	6N	6W	26	20	1	\$ 155
128	350279	Webster Mine	Maricopa	98 0535742	6N	6W	26	20	1	\$ 155
129	350280	Whistler	Maricopa	98 0535743	6N	6W	26	20	1	\$ 155
130	350281	Wickenburg	Maricopa	98 0535744	6N	6W	26	20	1	\$ 155
131	350905	King Duck II	Yavapai	4247 552	10N/9N	4W/4W	31/6	20	1	\$ 155
132	350906	Little Terry	Yavapai	4247 551	9N	4W	20	20	1	\$ 155
133	350907	Devils Nest AU 9	Yavapai	3620 60	9N	4W	6	20	1	\$ 155
134	350910	Devils Nest AU 12	Yavapai	3620 62	9N	4W	6	20	1	\$ 155
135	356382	Ducbill #1	Yavapai	27429 1402 63	12N	1W	6	20	1	\$ 155
136	356383	Ducbill #2	Yavapai	27430 1402 65	12N	1W	17	20	1	\$ 155
137	356553	Au Sum 1	Yavapai	2016-0019091	10N	2E	29, 32	20	1	\$ 155
138	358378	Hidden Treasure	Yavapai	3633816 4076 796	12N/12N	1W/2W	30, 31/25, 80	20	1	\$ 155
139	358379	Aquarious Ext. West #1	Yavapai	3633817 4076 797	10N	2E	18	20	1	\$ 155
140	358380	Aquarious Ext. West #2	Yavapai	3633818 4076 798	10N	2E	18	20	1	\$ 155



RRPC Master Claims List as of August, 2016

\$ 43,090

278 \$ 155.00

Seq. #	AMC #	Claim Name	County	Cnty Recorder Data Record/Book Page	Township	Range	Section	Total Acres	20 Acre Segments	Maint. Fee
141	358381	Aquarius Ext. West #3	Yavapai	3633819 4076 799	10N	2E	18	20	1	\$ 155
142	358382	Aquarius Ext. West #4	Yavapai	3633820 4076 800	10N	2E	18	20	1	\$ 155
143	362558	Holly Marie	Yavapai	3769442 4190 312	9.5N	2E	20, 21	11.45	1	\$ 155
144	364340	Mary Francis	Yavapai	3824744 4236 718	13N	1E	29	16	1	\$ 155
145	364688	RR #7	Maricopa	05 0477984	6N	4W	1	20	1	\$ 155
146	364689	RR #8	Maricopa	05 0477985	6N	4W	1	20	1	\$ 155
147	364821	Ray's Right Place	Yavapai	3837647 4247 553	12N	1W	24	17.0	1	\$ 155
148	365711	Diggens Paradise	Yavapai	3864391 4269 775	12.5N	1W	26	17.1	1	\$ 155
149	366267	Cobi's Gold	Yavapai	4281 505	11.5N	1E	19	20	1	\$ 155
150	366268	Renee's Best Chance	Yavapai	4281 507	13N	3W	32	20	1	\$ 155
151	366269	Rough Road	Yavapai	4281 503	11.5N	1E	30	20	1	\$ 155
152	366270	Stuck Duck	Yavapai	4281 506	13N	3W	32	20	1	\$ 155
153	366271	Tegan's Bank	Yavapai	4281 504	11.5N	1E	30	20	1	\$ 155
154	368415	Jacks Hideaway	Yavapai	4308 863	13N	3W	29	20	1	\$ 155
155	371350	Wilgers Wish	Yavapai	4372 442	13N	3W	32	20	1	\$ 155
156	371802	Happy Times	Yavapai	4390 621	13N	3W	29, 32	20	1	\$ 155
157	371803	Saddle Tramps	Yavapai	4390 622	13N	3W	29	20	1	\$ 155
158	374274	Lori's Place	Maricopa	06 1491113	7N	3W	20	20	1	\$ 155
159	374275	Charles' Dream	Maricopa	06 1491112	7N	3W	20	20	1	\$ 155
160	374511	Carolyn D	Yavapai	4444 69	13N	3W	29	20.0	1	\$ 155
161	374512	Cole Ryan	Yavapai	2014-0056442	12.5N	1W	24	18.5	1	\$ 155
162	374513	Caitlin Lisa	Yavapai	4452 917	12.5, 13N	1W	23,24,35,36	20.0	1	\$ 155
163	374726	Roslyn's Roost	Maricopa	06 1445012	7N	3W	17	20	1	\$ 155
164	406356	Cass No. 9	Maricopa	11 0623988	7N	3W	29	20	1	\$ 155
165	407030	Carols Corner	Maricopa	11 0623989	7N	3W	18	20	1	\$ 155
166	410363	Cass # 10	Maricopa	11 0735632	7N	3W	29	20	1	\$ 155
167	410364	Golden Sands	Maricopa	11 0735633	7N	3W	18	20	1	\$ 155
168	411385	Lucky Seven	Maricopa	2015-0047844	7N	5W	3	20	1	\$ 155
169	427326	Rexs' Place	Yavapai	4914 661	11.5N	1E	30	20	1	\$ 155
170	429669	Bumble Bee King 1	Yavapai	2014-0040521	9N	2E	5	20	1	\$ 155
171	429670	Bumble Bee King 2	Yavapai	2014-0040522	9N	2E	5	20	1	\$ 155
172	429671	Bumble Bee King 3	Yavapai	2014-0040523	9N	2E	5	20	1	\$ 155
173	429672	Bumble Bee King 4	Yavapai	2014-0040524	9N	2E	5	20	1	\$ 155
174	429673	Bumble Bee King 5	Yavapai	2014-0040525	9N	2E	5	20	1	\$ 155
175	429674	Bumble Bee King 6	Yavapai	2014-0040526	9N	2E	5	20	1	\$ 155
176	429675	C-6 Placer 1	La Paz	2014-02950	4N	20W	23	20	1	\$ 155
177	429676	C-6 Placer 2	La Paz	2014-02951	4N	20W	23	20	1	\$ 155
178	429677	C-6 Placer 3	La Paz	2014-02952	4N	20W	23	20	1	\$ 155
179	429678	CD7 Placer 1	La Paz	2014-02953	4N	20W	15	20	1	\$ 155
180	429679	CD7 Placer 2	La Paz	2014-02954	4N	20W	15	20	1	\$ 155
181	429680	CD7 Placer 3	La Paz	2014-02955	4N	20W	15	20	1	\$ 155
182	429681	CD7 Placer 4	La Paz	2014-02956	4N	20W	14	20	1	\$ 155
183	429682	CD7 Placer 5	La Paz	2014-02957	4N	20W	23	20	1	\$ 155
184	429683	CD7 Placer 6	La Paz	2014-02958	4N	20W	23	20	1	\$ 155
185	429691	D6 Placer 1	La Paz	2014-02946	4N	20W	26	20	1	\$ 155
186	429692	D6 Placer 2	La Paz	2014-02947	4N	20W	26	20	1	\$ 155
187	429695	Jake 1-1	Maricopa	2014-0584266	7N	3W	29	20	1	\$ 155
188	429696	Jake 1-2	Maricopa	2014-0584267	7N	3W	29	20	1	\$ 155
189	429697	Jake 1-3	Maricopa	2014-0584268	7N	3W	29	20	1	\$ 155
190	429698	Jake 1-4	Maricopa	2014-0584269	7N	3W	29	20	1	\$ 155
191	429699	Jake 2-1	Maricopa	2014-0584270	7N	3W	29	20	1	\$ 155
192	429700	Jake 2-2	Maricopa	2014-0584271	7N	3W	29	20	1	\$ 155
193	429701	Jake 2-3	Maricopa	2014-0584272	7N	3W	29	20	1	\$ 155
194	429702	Jake 2-4	Maricopa	2014-0584273	7N	3W	29	20	1	\$ 155
195	429703	Janet Lynn 2-1	Yavapai	2014-0040485	10N	1E	12	20	1	\$ 155
196	429708	Leave No Holes 1	Yavapai	2014-0040513	9N	5W	12	20	1	\$ 155
197	429709	Leave No Holes 2	Yavapai	2014-0040514	9N	5W	12	20	1	\$ 155
198	429710	Leave No Holes 3	Yavapai	2014-0040515	9N	5W	12	20	1	\$ 155
199	429711	Leave No Holes 4	Yavapai	2014-0040516	9N	5W	12	20	1	\$ 155
200	429712	Leave No Holes 5	Yavapai	2014-0040517	9N	5W	12	20	1	\$ 155
201	429713	Leave No Holes 6	Yavapai	2014-0040518	9N	5W	12	20	1	\$ 155
202	429714	Leave No Holes 7	Yavapai	2014-0040519	9N	5W	12	20	1	\$ 155
203	429715	Leave No Holes 8	Yavapai	2014-0040520	9N	5W	12	20	1	\$ 155
204	429716	Ocotillo 1-1	Maricopa	2014-0584274	7N	3W	17, 20	20	1	\$ 155
205	429717	Ocotillo 1-2	Maricopa	2014-0584275	7N	3W	17, 20	20	1	\$ 155
206	429718	Ocotillo 1-3	Maricopa	2014-0584276	7N	3W	17, 20	20	1	\$ 155
207	429719	Ocotillo 1-4	Maricopa	2014-0584277	7N	3W	17, 18	20	1	\$ 155
208	429720	Ocotillo 2-1	Maricopa	2014-0584278	7N	3W	17, 18	20	1	\$ 155
209	429721	Ocotillo 2-2	Maricopa	2014-0584279	7N	3W	17, 18	20	1	\$ 155
210	429722	Ocotillo 2-3	Maricopa	2014-0584280	7N	3W	17, 18	20	1	\$ 155

RRPC Master Claims List as of August, 2016

\$ 43,090

278 \$ 155.00

Seq. #	AMC #	Claim Name	County	Cnty Recorder Data Record/Book Page	Township	Range	Section	Total Acres	20 Acre Segments	Maint. Fee
211	429723	Ocotillo 2-4	Maricopa	2014-0584281	7N	3W	17, 18	20	1	\$ 155
212	429724	Randy B 1	Maricopa	2014-0584262	7N	3W	30	20	1	\$ 155
213	429725	Randy B 2	Maricopa	2014-0584263	7N	3W	30	20	1	\$ 155
214	429726	Randy B 3	Maricopa	2014-0584264	7N	3W	30	20	1	\$ 155
215	429727	Randy B 4	Maricopa	2014-0584265	7N	3W	30	20	1	\$ 155
216	429728	RR-Humbug 1-1	Yavapai	2014-0040505	8N	1E	31	20	1	\$ 155
217	429729	RR-Humbug 1-2	Yavapai	2014-0040506	8N	1E	31	20	1	\$ 155
218	429730	RR-Humbug 1-3	Yavapai	2014-0040507	8N	1E	31	20	1	\$ 155
219	429731	RR-Humbug 1-4	Yavapai	2014-0040508	8N	1E	31	20	1	\$ 155
220	429732	RR-Humbug 1-5	Yavapai	2014-0040509	8N	1E	31	20	1	\$ 155
221	429733	RR-Humbug 1-6	Yavapai	2014-0040510	8N	1E	31	20	1	\$ 155
222	429734	RR-Humbug 2-1	Yavapai	2014-0040511	8N	1E	31	20	1	\$ 155
223	429735	RR-Humbug 2-2	Yavapai	2014-0040512	8N	1E	31	20	1	\$ 155
224	429736	Sharon Lee 1-1	Yavapai	2014-0040492	11N	1E	35, 36	20	1	\$ 155
225	429737	Sharon Lee 1-2	Yavapai	2014-0040493	11N	1E	35, 36	20	1	\$ 155
226	429738	Sharon Lee 1-3	Yavapai	2014-0040494	11N	1E	35, 36	20	1	\$ 155
227	429739	Sharon Lee 1-4	Yavapai	2014-0040495	11N	1E	35, 36	20	1	\$ 155
228	429740	Sharon Lee 2-1	Yavapai	2014-0040496	11N	1E	35	20	1	\$ 155
229	429741	Sharon Lee 2-2	Yavapai	2014-0040497	11N	1E	35	20	1	\$ 155
230	429742	Sharon Lee 2-3	Yavapai	2014-0040498	11N	1E	35	20	1	\$ 155
231	429743	Sharon Lee 4-1	Yavapai	2014-0040499	10N	1E	1, 2	20	1	\$ 155
232	429744	Sharon Lee 4-2	Yavapai	2014-0040500	10N	1E	1, 2	20	1	\$ 155
233	429745	Sharon Lee 4-3	Yavapai	2014-0040501	10N	1E	1, 2	20	1	\$ 155
234	429746	Sharon Lee 4-4	Yavapai	2014-0040502	10N	1E	1, 2	20	1	\$ 155
235	429747	Sharon Lee 4-5	Yavapai	2014-0040503	10N	1E	1, 2	20	1	\$ 155
236	429748	Sharon Lee 4-6	Yavapai	2014-0040504	10N	1E	1, 2	20	1	\$ 155
237	430534	Lucky Eight	Maricopa	2015-0077601	7N	5W	3	20	1	\$ 155
238	430535	Lucky Nine	Maricopa	2015-0077602	7N	5W	3	20	1	\$ 155
239	430611	Vira Anne 2	Yavapai	2014-0008298	12.5N	1W	27	16.50	1	\$ 155
240	433937	Diablo Placer 1	La Paz	2015-03207	4N	20W	24	20	1	\$ 155
241	433938	Diablo Placer 2	La Paz	2015-03208	4N	20W	24	20	1	\$ 155
242	433939	Diablo Placer 3	La Paz	2015-03209	4N	20W	23	20	1	\$ 155
243	433940	Diablo Placer 4	La Paz	2015-03210	4N	20W	23	20	1	\$ 155
244	435083	Aquarius Extension 1	Yavapai	2015-0052260	10N	2E	18	20	1	\$ 155
245	435084	Aquarius Extension 2	Yavapai	2015-0052261	10N	2E	18	20	1	\$ 155
246	435085	Aquarius Extension 3	Yavapai	2015-0052262	10N	2E	18	20	1	\$ 155
247	435086	Aquarius Extension 4	Yavapai	2015-0052263	10N	2E	18	20	1	\$ 155
248	435087	Janet Lynn 2-2	Yavapai	2015-0052258	10N	1E	12, 13	15	1	\$ 155
249	435088	Janet Lynn 2-3	Yavapai	2015-0052259	10N	1E	12, 13	15	1	\$ 155
250	435561	Bean Bag 2-1	Yavapai	2015-0055543	10N	2E	30	20	1	\$ 155
251	435562	Bean Bag 2-2	Yavapai	2015-0055544	10N	2E	30	20	1	\$ 155
252	435563	Diablo Placer 7	La Paz	2015-04237	4N	20W	23	20	1	\$ 155
253	435564	Diablo Placer 6	La Paz	2015-04238	4N	20W	23	20	1	\$ 155
254	435565	Diablo Placer 5	La Paz	2015-04239	4N	20W	23	20	1	\$ 155
255	435566	Eastside Placer 1	La Paz	2015-04234	4N	20W	23	20	1	\$ 155
256	435567	Eastside Placer 2	La Paz	2015-04236	4N	20W	23	20	1	\$ 155
257	435568	Eastside Placer 3	La Paz	2015-04235	4N	20W	23	10	1	\$ 155
258	435569	Laura Kay 1-1	Yavapai	2015-0055540	10N	1E	12	20	1	\$ 155
259	435570	Laura Kay 1-2	Yavapai	2015-0055541	10N	1E	12	20	1	\$ 155
260	435571	Laura Kay 1-3	Yavapai	2015-0055542	10N	1E	12	20	1	\$ 155
261	437448	Au Sum 2	Yavapai	2016-0019092	10N	2E	28, 33	20	1	\$ 155
262	437449	Carrie 1-2	Maricopa	2016-0222160	7N	3W	31	20	1	\$ 155
263	437450	Carrie 2-2	Maricopa	2016-0222162	7N	3W	31	20	1	\$ 155
264	437451	Goodwin 1-1	Yavapai	2016-0019094	12N	1W	28, 33	20	1	\$ 155
265	437452	Goodwin 1-2	Yavapai	2016-0019093	12N	1W	33	20	1	\$ 155
266	437453	Pennyweight 1-2	Maricopa	2016-0222164	7N	3W	29	20	1	\$ 155
267	437934	Carrie 1-1	Maricopa	2016-0242927	7N	3W	31	20	1	\$ 155

5,458.9 278 \$ 43,090

278 segments x \$155 = \$ 43,090

PHOENIX, ARIZONA

2016 AUG 10 P 1:18

RECEIVED BLM AZ STATE OFFICE

**United States Department of the Interior  
Bureau of Land Management  
DIV OF LANDS, MINRLS & ENERGY  
ONE N CENTRAL AVE  
PHOENIX, AZ 85004 -4427  
Phone: 602-417-9200**

Receipt

No: 3625476

<b>Transaction #:</b> 3729230	
<b>Date of Transaction:</b> 08/10/2016	
CUSTOMER:	
ROADRUNNER PROSPECTORS CLUB INC PO BOX 56804 PHOENIX, AZ 85079-6804 US	

LINE #	QTY	DESCRIPTION	REMARKS	UNIT PRICE	TOTAL
1	1.00	LOCATABLE MINERALS / MINING CLAIMS- NOT NEW-UNADJUD, ONE AUTH NO. ONLY / MINING CLAIM MONEY RECEIVED CASES: AMC11413/\$43090.00	2017 MAINT (267)	- n/a -	43090.00
<b>TOTAL:</b>					<b>\$43,090.00</b>

PAYMENT INFORMATION			
1	AMOUNT:	43090.00	POSTMARKED: N/A
	TYPE:	CHECK	RECEIVED: 08/10/2016
	CHECK NO:	9073	
	NAME:	ROADRUNNER PROSPECTORS CLUB INC PO BOX 56804 PHOENIX AZ 85079-6804 US	

REMARKS

This receipt was generated by the automated BLM Collections and Billing System and is a paper representation of a portion of the official electronic record contained therein.

364688	313473	11413
366267	314304	48976
368415	314626	62606
371350	321061	64830
371802	326311	68526
374274	326754	74734
374726	329013	76950
406356	329318	82212
407030	327930	89414
410363	328302	92803
427326	328593	95198
429664	328689	96051
430534	328742	102389
430611	329388	129334
	329800	130488
	331232	142355
	326772	157621
	333426	170911
	338207	174224
	339964	191670
	350275	235841
	350903	236096
	356380	244561
	356553	247112
	358378	254410
	358379	258455
	362558	291104
	364340	300332

329013 329318  
 329388 313473 174224 129334  
 329800 314304 191670 130488  
 331232 314626 235841 142355  
 321061 236096 157621  
 82212 11413  
 89414 48976  
 92803 62606  
 95198 64830  
 96051 68526  
 102389 74734

**MAINTENANCE FEE PAYMENT**

Claimant Name: Roadrunner Prospectors' Club

Address: PO Box 56804

City: Phoenix State: AZ Zip: 85079

Telephone: 602 274-2521

E-mail address:

Signature: [Handwritten Signature]

Check here if this is a change of address.

326311 244561  
 326754 247112  
 251042  
 254410  
 258455  
 291104  
 292017

327930  
 328302  
 BLM  
 Date  
 Stamp  
 328593  
 328689  
 328742  
 PHOENIX, ARIZONA  
 2015 AUG 12 P 1:27  
 RECEIVED  
 IN AZ STATE OFFICE

326772 300332 170911 126534 76950

LINE NO.	AMC NUMBER	CLAIM/SITE NAME	COUNTY RECORDER DATA (If available)	TWP	RNG	SEC
1						
2		(See Attached List)				
3						
4						
5						
6						
7						
8						
9						
10						

List additional claims on Form MCF114.

243 CLAIMS  
 No. of Claims\*: 259 x \$155 = 40,145.00  
 Check No: 8458 segments Init. ERG  
 Receipt No.: 3365318  
 For BLM Use Only

Bureau of Land Management  
 Arizona State Office  
[www.blm.gov/az/](http://www.blm.gov/az/)

\* \$155 per lode mining claim, mill site, or tunnel site; and \$155 for each 20 acres or portion thereof for each placer mining claim.

Form: MCF112  
 Revised July 2014

ENTERED  
 AUG 18 2015  
 RE

This form is available from the Arizona Geological Survey and may be reproduced.

RRPC Master Claims List as of August 4, 2015

\$40,145

\$155.00

Seq. #	AMC #	Claim Name	Cnty Recorder Data Record/Book Page	Township	Range	Section	Total Acres	20 Acre Segments	Maint. Fee
1	11413	Wednesday Hope #4	1015 726, 1799 33, 1569 374	9.5N/10N	2E/2E	20/32	20	1	\$ 155
2	48976	Aquarius #1	0801 192 ***	10N	2E	7	20	1	\$ 155
3	48977	Aquarius #3	0801 194 ***	10N	2E	7, 18	20	1	\$ 155
4	62606	Aquarius #2	1001 437	10N	2E	7	20	1	\$ 155
5	64830	Catclaw	0912 239	9N	4W	6	20	1	\$ 155
6	68531	Thomason	0121 511	9N	4W	7	20	1	\$ 155
7	74736	Sharon Lee #3	0912 399	10N	1E	2	20	1	\$ 155
8	76951	Merciful Heavens #2	1329 344	12N/11N	1W/1W	33/4	20	1	\$ 155
9	82213	Bean Bag #1	0965 338, 1252 276	12N	1W	28	20	1	\$ 155
10	89420	Wolf #1	0961 673, 90 203541	11.5N	1E	31	20	1	\$ 155
11	89421	Wolf #2	0961 674, 2207 41	11.5N	1E	31	20	1	\$ 155
12	89422	Wolf #3	0961 675, 2207 41	11.5N	1E	31	20	1	\$ 155
13	89423	Wolf #4	0961 676, 2207 41	11.5N/11N	1E/1E	31/6	20	1	\$ 155
14	92803	Goodwin #1	1058 779	12N	1W	28, 33	31.68	2	\$ 310
15	95198	Gold Palace I	1256 447	12N	1W	19	20	1	\$ 155
16	95199	Gold Palace II	1256 450	12N	1W	19	20	1	\$ 155
17	95200	Gold Palace III	1256 453	12N	1W	19	20	1	\$ 155
18	95201	Gold Palace IV	1256 456	12N	1W	19	20	1	\$ 155
19	95202	Gold Palace V	1256 459	12N	1W	19	20	1	\$ 155
20	95203	Gold Palace VI	1256 462	12N	1W	19	20	1	\$ 155
21	95204	Gold Palace VII	1256 465	12N	1W	19	20	1	\$ 155
22	95205	Gold Palace VIII	1256 468	12N	1W	30	20	1	\$ 155
23	96051	JDR #1	1267 825	12.5N	2W	21	20	1	\$ 155
24	96052	JDR #2	1267 827	12.5N	2W	21	20	1	\$ 155
25	96053	JDR #3	1267 829	12.5N/13N	2W/2W	21/33	20	1	\$ 155
26	102389	Mandala 2 & 3	1293 289	10N	2E	30	20	1	\$ 155
27	126535	Mandala 7	1371 337	10N	2E	30	20	1	\$ 155
28	126536	Mandala 8	1371 339	10N	2E	30	20	1	\$ 155
29	126537	Mandala 9	1371 341	10N	2E	30	20	1	\$ 155
30	126538	Mandala 10	1371 343	10N	2E	31	20	1	\$ 155
31	129334	Mandala 12	1376 706	10N	2E	30	20	1	\$ 155
32	130489	Protecto 2	1381 826	12N	1W	33	20	1	\$ 155
33	142356	Donkey Mine #4	1422 292	12N	1W	33	20	1	\$ 155
34	157621	Mandala 14	1437 981	10N	2E	30	20	1	\$ 155
35	170911	Wednesday Hope #1	1467 691	10N	2E	31	20	1	\$ 155
36	174224	Big Rock #1	1469 76	12N	1W	10, 11	20	1	\$ 155
37	174225	Big Rock #2	1469 78	12N	1W	10	20	1	\$ 155
38	191670	Roadrunner #1	1514 754	12.5N	1W	25	12.85	1	\$ 155
39	191671	Roadrunner #2	1514 756	12.5N	1W	25	20	1	\$ 155
40	196365	Turkey Buzzard #1	1529 712	11N	3E	30	13.77	1	\$ 155
41	235841	Betty #4	1713 778	12N	1W	14	20	1	\$ 155
42	235842	Betty #5	1713 780	12N	1W	14	20	1	\$ 155
43	236096	Gary's Place #1A	1714 193	12N	1W	14	20	1	\$ 155
44	244561	Gold Dust #2	1781 510	11N	3E	30	6.88	1	\$ 155
45	247112	Sando	85 0559653	7N	3W	28	20	1	\$ 155
46	251044	Faith #3	1812 836	9N	5W	13	20	1	\$ 155
47	251047	Lords Blessing	1803 415	9N	5W	13	20	1	\$ 155
48	254410	Jackass	4069 605	11N	1E	34, 35	19.97	1	\$ 155
49	254411	Jenny	4069 602	11N	1E	34	20	1	\$ 155
50	254412	Hinny	4069 601, 1341 96, 1807 656	11N	1E	34	16.22	1	\$ 155
51	258455	Turkey Buzzard Ext.	1838 870	11N	3E	30	10	1	\$ 155
52	258456	Turkey Buzzard #2	1838 872	11N	3E	30	20	1	\$ 155
53	258457	Turkey Buzzard #3	1838 874	11N	3E	30	20	1	\$ 155
54	258458	Turkey Buzzard #4	1838 876	11N	3E	30	20	1	\$ 155
55	291104	Cas #2	92 0366284, 88 598383	7N	3W	29	20	1	\$ 155
56	300332	Wolf #5	2208 526	11.5N	1E	31	20	1	\$ 155
57	300333	Wolf #6	2208 524	11N	1E	5, 6	20	1	\$ 155
58	313473	Patriot 1	2347 704	11N	1W	4	20	1	\$ 155
59	313474	Patriot 2	2347 706	11N	1W	3, 4	20	1	\$ 155
60	313475	Patriot 3	2347 708	11N	1W	3	20	1	\$ 155
61	313476	Patriot 4	2347 710	11N	1W	3	20	1	\$ 155
62	313477	Patriot 5	2347 712	11N	1W	3	20	1	\$ 155
63	314304	Oro De Valenzuela	3436 378	11N	1E	14	20	1	\$ 155

2015 AUG 12 PM 1:27  
 ARIZONA  
 DEPT. OF REVENUE  
 LAND STATE OFFICE

RRPC Master Claims List as of August 4, 2015

\$40,145

\$155.00

Seq. #	AMC #	Claim Name	Cnty Recorder Data Record/Book Page	Township	Range	Section	Total Acres	20 Acre Segments	Maint. Fee
64	314631	RR-Humbug #3	2360 845	8N	1E	29, 30	20	1	\$ 155
65	321061	Lefty #2	2479 560	8N	1E	30	20	1	\$ 155
66	326311	Carrie #1	93 0174157	7N	3W	31	40	2	\$ 310
67	326312	Carrie #2	93 0174158	7N	3W	31	40	2	\$ 310
68	326313	Carrie #3	93 0174160	7N	3W	30	20	1	\$ 155
69	326314	Carrie #4	93 0174159	7N	3W	30	20	1	\$ 155
70	326315	Pennyweight #1	93 0174148	7N	3W	29	40	2	\$ 310
71	326316	Pennyweight #2	93 0174156	7N	3W	29	20	1	\$ 155
72	326319	Pat	93 0174152	7N	3W	31	20	1	\$ 155
73	326322	Double R	12 0735517	6N	4W	12	80	4	\$ 620
74	326325	Jake #3	93 0174145	7N	3W	29	20	1	\$ 155
75	326327	Pilgrim #1	93 0174153	7N	3W	31	20	1	\$ 155
76	326754	Keystone #1	1922 836	5S	15E	4	20	1	\$ 155
77	326757	Keystone #4	1922 842	5S	15E	4	20	1	\$ 155
78	326758	Keystone #5	1922 844	5S	15E	4	20	1	\$ 155
79	326760	Keystone #7	1922 848	5S	15E	4	20	1	\$ 155
80	326761	Keystone #8	1922 850	5S	15E	4	20	1	\$ 155
81	326762	Keystone #9	1922 852	5S	15E	4	20	1	\$ 155
82	326764	Keystone #11	1922 856	5S	15E	4	20	1	\$ 155
83	326765	Keystone #12	1922 858	5S	15E	4	20	1	\$ 155
84	326772	Range Bull # 1	93 0362063	7N	3W	21	20	1	\$ 155
85	327930	Red Bird # 7	93 0897433	7N	3W	17	20	1	\$ 155
86	327931	Red Bird # 8	93 0897432	7N	3W	20	20	1	\$ 155
87	328302	Red Bird # 9	93 0897431	7N	3W	17	20	1	\$ 155
88	328593	Ceedee #2	2742 961	8N	1W	5	20	1	\$ 155
89	328594	Ceedee #3	2742 963	8N	1W	5	20	1	\$ 155
90	328595	Ceedee #4	2742 965	8N	1W	5	20	1	\$ 155
91	328597	Ceedee #7	2742 969	8N	1W	4	20	1	\$ 155
92	328598	Ceedee #8	2742 971	8N	1W	4	20	1	\$ 155
93	328605	Burro #1	2742 987	12N	1W	33	20	1	\$ 155
94	328606	Burro #2	2742 985	11N	1W	4	20	1	\$ 155
95	328698	Cass No. 4	93 0885578	7N	3W	29	20	1	\$ 155
96	328699	Cass No. 5	93 0885577	7N	3W	29	20	1	\$ 155
97	328700	Cass No. 6	93 0885576	7N	3W	29	20	1	\$ 155
98	328701	Cass No. 7	93 0885575	7N	3W	29	20	1	\$ 155
99	328702	Cass No. 8	93 0885574	7N	3W	29	20	1	\$ 155
100	328703	Ceedee #1	2746 703	8N	1W	5	20	1	\$ 155
101	328704	Ceedee #5	2746 705	8N	1W	5	20	1	\$ 155
102	328705	Genes Dream	2746 707	9.5N	2E	20, 21	20	1	\$ 155
103	328742	Red Bird #11	2754 072	10N	1E	1	40	2	\$ 310
104	329020	RR #1	94 0021782	6N	4W	1	20	1	\$ 155
105	329021	RR #2	94 0021783	6N	4W	1	20	1	\$ 155
106	329022	RR #3	94 0021784	6N	4W	1	20	1	\$ 155
107	329023	RR #4	94 0021785	6N	4W	1	20	1	\$ 155
108	329318	Mercer's Place	2777 216, 3288 700	11N	1W	4	20	1	\$ 155
109	329388	Bad Luck	2780 912	12N	1W	14, 23	20	1	\$ 155
110	329389	No Luck	2780 914	12N	1W	23	20	1	\$ 155
111	329390	Good Luck	2780 916	12N	1W	23, 24	20	1	\$ 155
112	329391	Great Luck	2780 918	12N	1W	24	20	1	\$ 155
113	329392	Clinton	2780 920	12N/12N	1W/2W	30/25	20	1	\$ 155
114	329393	Clyde	2780 922	12N/12N	1W/2W	30/25	20	1	\$ 155
115	329394	Bonny	2780 924	12N	1W	30	20	1	\$ 155
116	329800	Gypsy Moth 1	94 0218517	7N	3W	21	20	1	\$ 155
117	329801	Gypsy Moth 2	94 0218518	7N	3W	21	20	1	\$ 155
118	331233	Red Basin #1	14 0184527	6N	6W	26	145	8	\$ 1,240
119	333426	La Siesta #1	95 0185054	7N	3W	30	20	1	\$ 155
120	333427	La Siesta #3	95 0185055	7N	3W	30	20	1	\$ 155
121	338207	Seven Grand	98 0139764	7N	4W	25	20	1	\$ 155
122	339964	RR #5	96 0488373	6N	4W	1	20	1	\$ 155
123	339965	RR #6	96 0488374	6N	4W	1	20	1	\$ 155
124	350275	Gold Bug	98 0535738	6N	6W	26	20	1	\$ 155
125	350276	Gold Master	98 0535739	6N	6W	26	20	1	\$ 155
126	350277	Lobo	98 0535740	6N	6W	26	20	1	\$ 155

over

RRPC Water Claims List as of August 4, 2015

\$40,145  
\$155.00

Seq. #	AMC #	Claim Name	Cnty Recorder Data Record/Book Page	Township	Range	Section	Total Acres	20 Acre Segments	Maint. Fee
127	350278	Mine Lab	98 0535741	6N	6W	26	20	1	\$ 155
128	350279	Webster Mine	98 0535742	6N	6W	26	20	1	\$ 155
129	350280	Whistler	98 0535743	6N	6W	26	20	1	\$ 155
130	350281	Wickenburg	98 0535744	6N	6W	26	20	1	\$ 155
131	350905	King Duck II	4247 552	10N/9N	4W/4W	31/6	20	1	\$ 155
132	350906	Little Terry	4247 551	9N	4W	6	20	1	\$ 155
133	350907	Devils Nest AU 9	3620 60	9N	4W	6	20	1	\$ 155
134	350910	Devils Nest AU 12	3620 62	9N	4W	6	20	1	\$ 155
135	356382	Ducbill #1	27429 1402 63	12N	1W	17	20	1	\$ 155
136	356383	Ducbill #2	27430 1402 65	12N	1W	17	20	1	\$ 155
137	356553	Au Sum 1	4511 771	10N	2E	28,29,32,33	40	2	\$ 310
138	358378	Hidden Treasure	3633816 4076 796	12N/12N	1W/2W	30,31/25,36	20	1	\$ 155
139	358379	Aquarius Ext. West #1	3633817 4076 797	10N	2E	18	20	1	\$ 155
140	358380	Aquarius Ext. West #2	3633818 4076 798	10N	2E	18	20	1	\$ 155
141	358381	Aquarius Ext. West #3	3633819 4076 799	10N	2E	18	20	1	\$ 155
142	358382	Aquarius Ext. West #4	3633820 4076 800	10N	2E	18	20	1	\$ 155
143	362558	Holly Marie	3769442 4190 312	9.5N	2E	20, 21	2.26	1	\$ 155
144	364340	Mary Francis	3824744 4236 718	13N	1E	29	16	1	\$ 155
145	364688	RR #7	05 0477984	6N	4W	1	20	1	\$ 155
146	364689	RR #8	05 0477985	6N	4W	1	20	1	\$ 155
147	366267	Cobi's Gold	4281 505	11.5N	1E	19	20	1	\$ 155
148	366268	Renee's Best Chance	4281 507	13N	3W	32	20	1	\$ 155
149	366269	Rough Road	4281 503	11.5N	1E	30	20	1	\$ 155
150	366270	Stuck Duck	4281 506	13N	3W	32	20	1	\$ 155
151	366271	Tegan's Bank	4281 504	11.5N	1E	30	20	1	\$ 155
152	368415	Jacks Hideaway	4308 863	13N	3W	29	20	1	\$ 155
153	371350	Wilgers Wish	4372 442	13N	3W	32	20	1	\$ 155
154	371802	Happy Times	4390 621	13N	3W	29, 32	20	1	\$ 155
155	371803	Saddle Tramps	4390 622	13N	3W	29	20	1	\$ 155
156	374274	Lori's Place	06 1491113	7N	3W	20	20	1	\$ 155
157	374275	Charles' Dream	06 1491112	7N	3W	20	20	1	\$ 155
158	374726	Roslyn's Roost	06 1445012	7N	3W	17	20	1	\$ 155
159	406356	Cass No. 9	11 0623988	7N	3W	29	20	1	\$ 155
160	407030	Carols Corner	11 0623989	7N	3W	18	20	1	\$ 155
161	410363	Cass # 10	11 0735632	7N	3W	29	20	1	\$ 155
162	410364	Golden Sands	11 073563	7N	3W	18	20	1	\$ 155
163	427326	Rexs' Place	4914 661	11.5N	1E	30	20	1	\$ 155
164	429667	Bean Bag 2-1	2014-0040487	10N	2E	30	20	1	\$ 155
165	429668	Bean Bag 2-2	2014-0040488	10N	2E	30	20	1	\$ 155
166	429669	Bumble Bee King 1	2014-0040521	9N	2E	5	20	1	\$ 155
167	429670	Bumble Bee King 2	2014-0040522	9N	2E	5	20	1	\$ 155
168	429671	Bumble Bee King 3	2014-0040523	9N	2E	5	20	1	\$ 155
169	429672	Bumble Bee King 4	2014-0040524	9N	2E	5	20	1	\$ 155
170	429673	Bumble Bee King 5	2014-0040525	9N	2E	5	20	1	\$ 155
171	429674	Bumble Bee King 6	2014-0040526	9N	2E	5	20	1	\$ 155
172	429675	C-6 Placer 1	2014-02950	4N	20W	23	20	1	\$ 155
173	429676	C-6 Placer 2	2014-02951	4N	20W	23	20	1	\$ 155
174	429677	C-6 Placer 3	2014-02952	4N	20W	23	20	1	\$ 155
175	429678	CD7 Placer 1	2014-02953	4N	20W	14, 15, 23	20	1	\$ 155
176	429679	CD7 Placer 2	2014-02954	4N	20W	14, 15, 23	20	1	\$ 155
177	429680	CD7 Placer 3	2014-02955	4N	20W	14, 15, 23	20	1	\$ 155
178	429681	CD7 Placer 4	2014-02956	4N	20W	14, 15, 23	20	1	\$ 155
179	429682	CD7 Placer 5	2014-02957	4N	20W	14, 15, 23	20	1	\$ 155
180	429683	CD7 Placer 6	2014-02958	4N	20W	14, 15, 23	20	1	\$ 155
181	429688	Diablo Placer 5	2014-02963	4N	20W	23,24,25,26	20	1	\$ 155
182	429689	Diablo Placer 6	2014-02964	4N	20W	23,24,25,26	20	1	\$ 155
183	429690	Diablo Placer 7	2014-02965	4N	20W	23,24,25,26	20	1	\$ 155
184	429691	D6 Placer 1	2014-02946	4N	20W	26	20	1	\$ 155
185	429692	D6 Placer 2	2014-02947	4N	20W	26	20	1	\$ 155
186	429693	Eastside Placer 1	2014-02948	4N	20W	23	20	1	\$ 155
187	429694	Eastside Placer 2	2014-02949	4N	20W	23	20	1	\$ 155
188	429695	Jake 1-1	2014-0584266	7N	3W	29	20	1	\$ 155
189	429696	Jake 1-2	2014-0584267	7N	3W	29	20	1	\$ 155

RECEIVED  
 ARIZONA  
 AUG 12 11:27 AM '15

over



RRPC Master Claims List as of August 4, 2015

\$40,144

\$155.00

Seq. #	AMC #	Claim Name	Cnty Recorder Data Record/Book Page	Township	Range	Section	Total Acres	20 Acre Segments	Maint. Fee
190	429697	Jake 1-3	2014-0584268	7N	3W	29	20	1	\$ 155
191	429698	Jake 1-4	2014-0584269	7N	3W	29	20	1	\$ 155
192	429699	Jake 2-1	2014-0584270	7N	3W	29	20	1	\$ 155
193	429700	Jake 2-2	2014-0584271	7N	3W	29	20	1	\$ 155
194	429701	Jake 2-3	2014-0584272	7N	3W	29	20	1	\$ 155
195	429702	Jake 2-4	2014-0584273	7N	3W	29	20	1	\$ 155
196	429703	Janet Lynn 2-1	2014-0040485	10N	1E	12, 13	20	1	\$ 155
197	429705	Laura Kay 1-1	2014-0040482	10N	1E	12, 13	20	1	\$ 155
198	429706	Laura Kay 1-2	2014-0040483	10N	1E	12, 13	20	1	\$ 155
199	429707	Laura Kay 1-3	2014-0040484	10N	1E	12, 13	20	1	\$ 155
200	429708	Leave No Holes 1	2014-0040513	9N	5W	12	20	1	\$ 155
201	429709	Leave No Holes 2	2014-0040514	9N	5W	12	20	1	\$ 155
202	429710	Leave No Holes 3	2014-0040515	9N	5W	12	20	1	\$ 155
203	429711	Leave No Holes 4	2014-0040516	9N	5W	12	20	1	\$ 155
204	429712	Leave No Holes 5	2014-0040517	9N	5W	12	20	1	\$ 155
205	429713	Leave No Holes 6	2014-0040518	9N	5W	12	20	1	\$ 155
206	429714	Leave No Holes 7	2014-0040519	9N	5W	12	20	1	\$ 155
207	429715	Leave No Holes 8	2014-0040520	9N	5W	12	20	1	\$ 155
208	429716	Ocotillo 1-1	2014-0584274	7N	3W	17, 20	20	1	\$ 155
209	429717	Ocotillo 1-2	2014-0584275	7N	3W	17, 20	20	1	\$ 155
210	429718	Ocotillo 1-3	2014-0584276	7N	3W	17, 20	20	1	\$ 155
211	429719	Ocotillo 1-4	2014-0584277	7N	3W	17, 20	20	1	\$ 155
212	429720	Ocotillo 2-1	2014-0584278	7N	3W	17, 18	20	1	\$ 155
213	429721	Ocotillo 2-2	2014-0584279	7N	3W	17, 18	20	1	\$ 155
214	429722	Ocotillo 2-3	2014-0584280	7N	3W	17, 18	20	1	\$ 155
215	429723	Ocotillo 2-4	2014-0584281	7N	3W	17, 18	20	1	\$ 155
216	429724	Randy B 1	2014-0584262	7N	3W	30	20	1	\$ 155
217	429725	Randy B 2	2014-0584263	7N	3W	30	20	1	\$ 155
218	429726	Randy B 3	2014-0584264	7N	3W	30	20	1	\$ 155
219	429727	Randy B 4	2014-0584265	7N	3W	30	20	1	\$ 155
220	429728	RR-Humbug 1-1	2014-0040505	8N	1E	31	20	1	\$ 155
221	429729	RR-Humbug 1-2	2014-0040506	8N	1E	31	20	1	\$ 155
222	429730	RR-Humbug 1-3	2014-0040507	8N	1E	31	20	1	\$ 155
223	429731	RR-Humbug 1-4	2014-0040508	8N	1E	31	20	1	\$ 155
224	429732	RR-Humbug 1-5	2014-0040509	8N	1E	31	20	1	\$ 155
225	429733	RR-Humbug 1-6	2014-0040510	8N	1E	31	20	1	\$ 155
226	429734	RR-Humbug 2-1	2014-0040511	8N	1E	31	20	1	\$ 155
227	429735	RR-Humbug 2-2	2014-0040512	8N	1E	31	20	1	\$ 155
228	429736	Sharon Lee 1-1	2014-0040492	11N	1E	35, 36	20	1	\$ 155
229	429737	Sharon Lee 1-2	2014-0040493	11N	1E	35, 36	20	1	\$ 155
230	429738	Sharon Lee 1-3	2014-0040494	11N	1E	35, 36	20	1	\$ 155
231	429739	Sharon Lee 1-4	2014-0040495	11N	1E	35, 36	20	1	\$ 155
232	429740	Sharon Lee 2-1	2014-0040496	11N	1E	35	20	1	\$ 155
233	429741	Sharon Lee 2-2	2014-0040497	11N	1E	35	20	1	\$ 155
234	429742	Sharon Lee 2-3	2014-0040498	11N	1E	35	20	1	\$ 155
235	429743	Sharon Lee 4-1	2014-0040499	10N	1E	1, 2	20	1	\$ 155
236	429744	Sharon Lee 4-2	2014-0040500	10N	1E	1, 2	20	1	\$ 155
237	429745	Sharon Lee 4-3	2014-0040501	10N	1E	1, 2	20	1	\$ 155
238	429746	Sharon Lee 4-4	2014-0040502	10N	1E	1, 2	20	1	\$ 155
239	429747	Sharon Lee 4-5	2014-0040503	10N	1E	1, 2	20	1	\$ 155
240	429748	Sharon Lee 4-6	2014-0040504	10N	1E	1, 2	20	1	\$ 155
241	430534	Lucky Eight	2015-0077601	7N	5W	3	20	1	\$ 155
242	430535	Lucky Nine	2015-0077602	7N	5W	3	20	1	\$ 155
243	430611	Vira Anne 2	2014-0008298	12.5N	1W	27	16.50	1	\$ 155

5,091.1 259 \$40,145

2015 AUG 12 P 1:27

RECEIVED  
M A Z STATE OFFICE

**United States Department of the Interior**  
**Bureau of Land Management**  
 LANDS/RECREATION & PLANNING  
 ONE N CENTRAL AVE  
 PHOENIX, AZ 85004 -2203  
 Phone: 602-417-9200

Receipt

No: 3365318

<b>Transaction #:</b> 3463377	
<b>Date of Transaction:</b> 08/12/2015	
<b>CUSTOMER:</b>	
ROADRUNNER PROSPECTORS CLUB INC PO BOX 56804 PHOENIX, AZ 85079-6804 US	

LINE #	QTY	DESCRIPTION	REMARKS	UNIT PRICE	TOTAL
1	1.00	LOCATABLE MINERALS / MINING CLAIMS- NOT NEW-UNADJUD, ONE AUTH NO. ONLY / MINING CLAIM MONEY RECEIVED CASES: AMC11413/\$40145.00	2016 MAINT (243)	- n/a -	40145.00
<b>TOTAL:</b>					<b>\$40,145.00</b>

PAYMENT INFORMATION			
1	AMOUNT:	40145.00	POSTMARKED: N/A
	TYPE:	CHECK	RECEIVED: 08/12/2015
	CHECK NO:	8458	
	NAME:	ROADRUNNER PROSPECTORS CLUB INC PO BOX 56804 PHOENIX AZ 85079-6804 US	

REMARKS

This receipt was generated by the automated BLM Collections and Billing System and is a paper representation of a portion of the official electronic record contained therein.

368415 358378 338207 329013 291104 244561 157621 102389  
 371350 358379 339964 329318 300332 247112 170911 11413  
 371802 362558 350275 329388 313473 251042 174224 126534  
 374274 364340 350903 329800 314304 254410 191670 129334  
 374726 364688 356380 331232 314626 258455 196365 130488  
 406356 366267 356553 333426 328689 235841 142355  
 236096

**MAINTENANCE FEE PAYMENT**

Claimant Name: ROAD RUNNER PROSPECTORS CLUB  
 Address: 2744 W. OSBORN RD.  
 City: PHOENIX State: AZ Zip: 85017  
 Telephone: 602-274-2521  
 E-mail address: \_\_\_\_\_  
 Signature: Robert [unclear] agent

321061  
 326311  
 BLM Date Stamp 326754  
 326772  
 327930  
 328302  
 PHOENIX, ARIZONA  
 2014 AUG 27 A 10:53  
 RECEIVED  
 I M AZ STATE OFFICE

407030  
 410363  
 427324  
 48976  
 62606  
 64830  
 68526

Check here if this is a change of address.

328593 328742

LINE NO.	AMC NUMBER	CLAIM/SITE NAME	COUNTY RECORDER DATA (If available)	TWP	RNG	SEC
1		<i>See attached List</i>				
2						
3						
4						
5						
6						
7						
8						
9						
10						

74734  
 76950  
 82212  
 89414  
 92803  
 95198  
 96051

List additional claims on Form MCF114.

**Bureau of Land Management**  
**Arizona State Office**  
[www.blm.gov/az/](http://www.blm.gov/az/)

No. of Claims\*: 163 x \$155 = 27,745  
 Check No.: 3113847 Init. ALL  
 Receipt No.: 8270  
 For BLM Use Only

\* \$155 per lode mining claim, mill site, or tunnel site; and \$155 for each 20 acres or portion thereof for each placer mining claim.

Form: MCF112  
 Revised July 2014

This form is available from the Arizona Geological Survey and may be reproduced.

SEP 25 2014  
 BY: AT

Seq. #	AMC #	Claim Name	County	Township	Range	Section	Total Acres	20 Acre Segments	Fed. Maint. Fee
1	11413	Wednesday Hope #4	Yavapai	9.5N/10N	2E/2E	20/32	20	1	\$ 155
2	48976	Aquarius #1	Yavapai	10N	2E	7	20	1	\$ 155
3	48977	Aquarius #3	Yavapai	10N	2E	7, 18	20	1	\$ 155
4	62606	Aquarius #2	Yavapai	10N	2E	7	20	1	\$ 155
5	64830	Catclaw	Yavapai	9N	4W	6	20	1	\$ 155
6	68531	Thomason	Yavapai	9N	4W	7	20	1	\$ 155
7	74736	Sharon Lee #3	Yavapai	10N	1E	2	20	1	\$ 155
8	76951	Merciful Heavens #2	Yavapai	12N/11N	1W/1W	33/4	20	1	\$ 155
9	82213	Bean Bag #1	Yavapai	12N	1W	28	20	1	\$ 155
10	89420	Wolf #1	Yavapai	11.5N	1E	31	20	1	\$ 155
11	89421	Wolf #2	Yavapai	11.5N	1E	31	20	1	\$ 155
12	89422	Wolf #3	Yavapai	11.5N	1E	31	20	1	\$ 155
13	89423	Wolf #4	Yavapai	11.5N/11N	1E/1E	31/6	20	1	\$ 155
14	92803	Goodwin #1	Yavapai	12N	1W	28, 33	31.68	2	\$ 310
15	95198	Gold Palace I	Yavapai	12N	1W	19	20	1	\$ 155
16	95199	Gold Palace II	Yavapai	12N	1W	19	20	1	\$ 155
17	95200	Gold Palace III	Yavapai	12N	1W	19	20	1	\$ 155
18	95201	Gold Palace IV	Yavapai	12N	1W	19	20	1	\$ 155
19	95202	Gold Palace V	Yavapai	12N	1W	19	20	1	\$ 155
20	95203	Gold Palace VI	Yavapai	12N	1W	19	20	1	\$ 155
21	95204	Gold Palace VII	Yavapai	12N	1W	19	20	1	\$ 155
22	95205	Gold Palace VIII	Yavapai	12N	1W	30	20	1	\$ 155
23	96051	JDR #1	Yavapai	12.5N	2W	21	20	1	\$ 155
24	96052	JDR #2	Yavapai	12.5N	2W	21	20	1	\$ 155
25	96053	JDR #3	Yavapai	12.5N/13N	2W/2W	21/33	20	1	\$ 155
26	102389	Mandala 2 & 3	Yavapai	10N	2E	30	20	1	\$ 155
27	126535	Mandala 7	Yavapai	10N	2E	30	20	1	\$ 155
28	126536	Mandala 8	Yavapai	10N	2E	30	20	1	\$ 155
29	126537	Mandala 9	Yavapai	10N	2E	30	20	1	\$ 155
30	126538	Mandala 10	Yavapai	10N	2E	31	20	1	\$ 155
31	129334	Mandala 12	Yavapai	10N	2E	30	20	1	\$ 155
32	130489	Protecto 2	Yavapai	12N	1W	33	20	1	\$ 155
33	142356	Donkey Mine #4	Yavapai	12N	1W	33	20	1	\$ 155
34	157621	Mandala 14	Yavapai	10N	2E	30	20	1	\$ 155
35	170911	Wednesday Hope #1	Yavapai	10N	2E	31	20	1	\$ 155
36	174224	Big Rock #1	Yavapai	12N	1W	10, 11	20	1	\$ 155
37	174225	Big Rock #2	Yavapai	12N	1W	10	20	1	\$ 155
38	191670	Roadrunner #1	Yavapai	12.5N	1W	25	12.85	1	\$ 155
39	191671	Roadrunner #2	Yavapai	12.5N	1W	25	20	1	\$ 155
40	196365	Turkey Buzzard #1	Yavapai	11N	3E	30	13.77	1	\$ 155
41	235841	Betty #4	Yavapai	12N	1W	14	20	1	\$ 155
42	235842	Betty #5	Yavapai	12N	1W	14	20	1	\$ 155
43	236096	Gary's Place #1A	Yavapai	12N	1W	14	20	1	\$ 155
44	244561	Gold Dust #2	Yavapai	11N	3E	30	6.88	1	\$ 155
45	247112	Sando	Maricopa	7N	3W	28	20	1	\$ 155
46	251044	Faith #3	Yavapai	9N	5W	13	20	1	\$ 155
47	251047	Lords Blessing	Yavapai	9N	5W	13	20	1	\$ 155
48	254410	Jackass	Yavapai	11N	1E	34, 35	19.97	1	\$ 155
49	254411	Jenney	Yavapai	11N	1E	34	20	1	\$ 155
50	254412	Hinny	Yavapai	11N	1E	34	16.22	1	\$ 155
51	258455	Turkey Buzzard Ext.	Yavapai	11N	3E	30	10	1	\$ 155
52	258456	Turkey Buzzard #2	Yavapai	11N	3E	30	20	1	\$ 155
53	258457	Turkey Buzzard #3	Yavapai	11N	3E	30	20	1	\$ 155
54	258458	Turkey Buzzard #4	Yavapai	11N	3E	30	20	1	\$ 155
55	291104	Cas #2	Maricopa	7N	3W	29	20	1	\$ 155

PHOENIX, ARIZONA  
 JULY 27 10:53 AM  
 RECEIVED  
 MAZ STATE OFFICE

Roadrunner Prospectors' Club, Inc. - Claims List

\$21,145.00  
\$ 155.00

Seq. #	AMC #	Claim Name	County	Township	Range	Section	Total Acres	20 Acre Segments	Fed. Maint. Fee
56	300332	Wolf #5	Yavapai	11.5N	1E	31	20	1	\$ 155
57	300333	Wolf #6	Yavapai	11N	1E	5, 6	20	1	\$ 155
58	313473	Patriot 1	Yavapai	11N	1W	4	20	1	\$ 155
59	313474	Patriot 2	Yavapai	11N	1W	3, 4	20	1	\$ 155
60	313475	Patriot 3	Yavapai	11N	1W	3	20	1	\$ 155
61	313476	Patriot 4	Yavapai	11N	1W	3	20	1	\$ 155
62	313477	Patriot 5	Yavapai	11N	1W	3	20	1	\$ 155
63	314304	Oro De Valenzuela	Yavapai	11N	1E	14	20	1	\$ 155
64	314631	RR-Humbug #3	Yavapai	8N	1E	29, 30	20	1	\$ 155
65	321061	Lefty #2	Yavapai	8N	1E	30	20	1	\$ 155
66	326311	Carrie #1	Maricopa	7N	3W	31	40	2	\$ 310
67	326312	Carrie #2	Maricopa	7N	3W	31	40	2	\$ 310
68	326313	Carrie #3	Maricopa	7N	3W	30	20	1	\$ 155
69	326314	Carrie #4	Maricopa	7N	3W	30	20	1	\$ 155
70	326315	Pennyweight #1	Maricopa	7N	3W	29	40	2	\$ 310
71	326316	Pennyweight #2	Maricopa	7N	3W	29	20	1	\$ 155
72	326319	Pat	Maricopa	7N	3W	31	20	1	\$ 155
73	326322	Double R	Maricopa	6N	4W	12	80	4	\$ 620
74	326325	Jake #3	Maricopa	7N	3W	29	20	1	\$ 155
75	326327	Pilgrim #1	Maricopa	7N	3W	31	20	1	\$ 155
76	326754	Keystone #1	Pinal	5S	15E	4	20	1	\$ 155
77	326757	Keystone #4	Pinal	5S	15E	4	20	1	\$ 155
78	326758	Keystone #5	Pinal	5S	15E	4	20	1	\$ 155
79	326760	Keystone #7	Pinal	5S	15E	4	20	1	\$ 155
80	326761	Keystone #8	Pinal	5S	15E	4	20	1	\$ 155
81	326762	Keystone #9	Pinal	5S	15E	4	20	1	\$ 155
82	326764	Keystone #11	Pinal	5S	15E	4	20	1	\$ 155
83	326765	Keystone #12	Pinal	5S	15E	4	20	1	\$ 155
84	326772	Range Bull # 1	Maricopa	7N	3W	21	20	1	\$ 155
85	327930	Red Bird # 7	Maricopa	7N	3W	17	20	1	\$ 155
86	327931	Red Bird # 8	Maricopa	7N	3W	20	20	1	\$ 155
87	328302	Red Bird # 9	Maricopa	7N	3W	17	20	1	\$ 155
88	328593	Ceedee #2	Yavapai	8N	1W	5	20	1	\$ 155
89	328594	Ceedee #3	Yavapai	8N	1W	5	20	1	\$ 155
90	328595	Ceedee #4	Yavapai	8N	1W	5	20	1	\$ 155
91	328597	Ceedee #7	Yavapai	8N	1W	4	20	1	\$ 155
92	328598	Ceedee #8	Yavapai	8N	1W	4	20	1	\$ 155
93	328605	Burro #1	Yavapai	12N	1W	33	20	1	\$ 155
94	328606	Burro #2	Yavapai	11N	1W	4	20	1	\$ 155
95	328698	Cass No. 4	Maricopa	7N	3W	29	20	1	\$ 155
96	328699	Cass No. 5	Maricopa	7N	3W	29	20	1	\$ 155
97	328700	Cass No. 6	Maricopa	7N	3W	29	20	1	\$ 155
98	328701	Cass No. 7	Maricopa	7N	3W	29	20	1	\$ 155
99	328702	Cass No. 8	Maricopa	7N	3W	29	20	1	\$ 155
100	328703	Ceedee #1	Yavapai	8N	1W	5	20	1	\$ 155
101	328704	Ceedee #5	Yavapai	8N	1W	5	20	1	\$ 155
102	328705	Genes Dream	Yavapai	9.5N	2E	20, 21	20	1	\$ 155
103	328742	Red Bird #11	Yavapai	10N	1E	1	40	2	\$ 310
104	329020	RR #1	Maricopa	6N	4W	1	20	1	\$ 155
105	329021	RR #2	Maricopa	6N	4W	1	20	1	\$ 155
106	329022	RR #3	Maricopa	6N	4W	1	20	1	\$ 155
107	329023	RR #4	Maricopa	6N	4W	1	20	1	\$ 155
108	329318	Mercer's Place	Yavapai	11N	1W	4	20	1	\$ 155
109	329388	Bad Luck	Yavapai	12N	1W	14, 23	20	1	\$ 155
110	329389	No Luck	Yavapai	12N	1W	23	20	1	\$ 155

PHOENIX, ARIZONA  
 JULY AUG 27 A.T. 53  
 M.A.Z. STATE OFFICE

Seq. #	AMC #	Claim Name	County	Township	Range	Section	Total Acres	20 Acre Segments	Fed. Maint. Fee
111	329390	Good Luck	Yavapai	12N	1W	23, 24	20	1	\$ 155
112	329391	Great Luck	Yavapai	12N	1W	24	20	1	\$ 155
113	329392	Clinton	Yavapai	12N/12N	1W/2W	30/25	20	1	\$ 155
114	329393	Clyde	Yavapai	12N/12N	1W/2W	30/25	20	1	\$ 155
115	329394	Bonny	Yavapai	12N	1W	30	20	1	\$ 155
116	329800	Gypsy Moth 1	Maricopa	7N	3W	21	20	1	\$ 155
117	329801	Gypsy Moth 2	Maricopa	7N	3W	21	20	1	\$ 155
118	331233	Red Basin #1	Maricopa	6N	6W	26	145	8	\$ 1,240
119	333426	La Siesta #1	Maricopa	7N	3W	30	20	1	\$ 155
120	333427	La Siesta #3	Maricopa	7N	3W	30	20	1	\$ 155
121	338207	Seven Grand	Maricopa	7N	4W	25	20	1	\$ 155
122	339964	RR #5	Maricopa	6N	4W	1	20	1	\$ 155
123	339965	RR #6	Maricopa	6N	4W	1	20	1	\$ 155
124	350275	Gold Bug	Maricopa	6N	6W	26	20	1	\$ 155
125	350276	Gold Master	Maricopa	6N	6W	26	20	1	\$ 155
126	350277	Lobo	Maricopa	6N	6W	26	20	1	\$ 155
127	350278	Mine Lab	Maricopa	6N	6W	26	20	1	\$ 155
128	350279	Webster Mine	Maricopa	6N	6W	26	20	1	\$ 155
129	350280	Whistler	Maricopa	6N	6W	26	20	1	\$ 155
130	350281	Wickenburg	Maricopa	6N	6W	26	20	1	\$ 155
131	350905	King Duck II	Yavapai	10N/9N	4W/4W	31/6	20	1	\$ 155
132	350906	Little Terry	Yavapai	9N	4W	6	20	1	\$ 155
133	350907	Devils Nest AU 9	Yavapai	9N	4W	6	20	1	\$ 155
134	350910	Devils Nest AU 12	Yavapai	9N	4W	6	20	1	\$ 155
135	356382	Ducbill #1	Yavapai	12N	1W	17	20	1	\$ 155
136	356383	Ducbill #2	Yavapai	12N	1W	17	20	1	\$ 155
137	356553	Au Sum 1	Yavapai	10N	2E	28,29,32,33	40	2	\$ 310
138	358378	Hidden Treasure	Yavapai	12N/12N	1W/2W	30,31/25,36	20	1	\$ 155
139	358379	Aquarius Ext. West #1	Yavapai	10N	2E	18	20	1	\$ 155
140	358380	Aquarius Ext. West #2	Yavapai	10N	2E	18	20	1	\$ 155
141	358381	Aquarius Ext. West #3	Yavapai	10N	2E	18	20	1	\$ 155
142	358382	Aquarius Ext. West #4	Yavapai	10N	2E	18	20	1	\$ 155
143	362558	Holly Marie	Yavapai	9.5N	2E	20, 21	2.26	1	\$ 155
144	364340	Mary Francis	Yavapai	13N	1E	29	16	1	\$ 155
145	364688	RR #7	Maricopa	6N	4W	1	20	1	\$ 155
146	364689	RR #8	Maricopa	6N	4W	1	20	1	\$ 155
147	366267	Cobi's Gold	Yavapai	11.5N	1E	19	20	1	\$ 155
148	366268	Renee's Best Chance	Yavapai	13N	3W	32	20	1	\$ 155
149	366269	Rough Road	Yavapai	11.5N	1E	30	20	1	\$ 155
150	366270	Stuck Duck	Yavapai	13N	3W	32	20	1	\$ 155
151	366271	Tegan's Bank	Yavapai	11.5N	1E	30	20	1	\$ 155
152	368415	Jacks Hideaway	Yavapai	13N	3W	29	20	1	\$ 155
153	371350	Wilgers Wish	Yavapai	13N	3W	32	20	1	\$ 155
154	371802	Happy Times	Yavapai	13N	3W	29, 32	20	1	\$ 155
155	371803	Saddle Tramps	Yavapai	13N	3W	29	20	1	\$ 155
156	374274	Lori's Place	Maricopa	7N	3W	20	20	1	\$ 155
157	374275	Charles' Dream	Maricopa	7N	3W	20	20	1	\$ 155
158	374726	Roslyn's Roost	Maricopa	7N	3W	17	20	1	\$ 155
159	406356	Cass No. 9	Maricopa	7N	3W	29	20	1	\$ 155
160	407030	Carols Corner	Maricopa	7N	3W	18	20	1	\$ 155
161	410363	Cass # 10	Maricopa	7N	3W	29	20	1	\$ 155
162	410364	Golden Sands	Maricopa	7N	3W	18	20	1	\$ 155
163	427326	Rexs' Place	Yavapai	11.5N	1E	30	20	1	\$ 155

RECEIVED  
 MARICOPA STATE OFFICE  
 JULY AUG 27 - A 10 53

United States Department of the Interior  
 Bureau of Land Management  
 LANDS/RECREATION & PLANNING  
 ONE N CENTRAL AVE  
 PHOENIX, AZ 85004 -2203  
 Phone: 602-417-9200

Receipt

No: 3113847

<b>Transaction #:</b> 3205581	
<b>Date of Transaction:</b> 08/27/2014	
<b>CUSTOMER:</b>	
ROADRUNNER PROSPECTORS CLUB INC PO BOX 56804 PHOENIX, AZ 85079-6804 US	

LINE #	QTY	DESCRIPTION	REMARKS	UNIT PRICE	TOTAL
1	1.00	LOCATABLE MINERALS / MINING CLAIMS- NOT NEW-UNADJUD, ONE AUTH NO. ONLY / MINING CLAIM MONEY RECEIVED CASES: AMC11413/\$27745.00	MAINT 2015/163	- n/a -	27745.00
<b>TOTAL:</b>					<b>\$27,745.00</b>

PAYMENT INFORMATION			
1	AMOUNT:	27745.00	POSTMARKED: N/A
	TYPE:	CHECK	RECEIVED: 08/27/2014
	CHECK NO:	8270	
	NAME:	ROADRUNNER PROSPECTORS CLUB INC PO BOX 56804 PHOENIX AZ 85079-6804 US	

<b>REMARKS</b>
<b>FEES PAID BASED ON AMENDMENTS FILED PREVIOUSLY - PER CUST</b>

This receipt was generated by the automated BLM Collections and Billing System and is a paper representation of a portion of the official electronic record contained therein.

... 8. amended claims  
ON LIST

AXAC

129334	Mandala 12	<u>8</u>
254410	Jackass	27.95
254412	Hinnx -	40
326325	Jake #3	40
326316	Pennyweight #2	40
314631	RR-Hambug #3	40
328302	Red Bird #9	
314304	Oro De Valenzuela	23.42

These claims have been amended to 20 acres and received by BLM but not updated yet on Serial Register Page.

We're paying on amended claim size.

RECEIVED  
BLM AZ STATE OFFICE  
2014 AUG 27 A 10:53  
PHOENIX, ARIZONA

Central Avenue Center  
3525 North Central Avenue | Phoenix, Arizona 85012  
602 | 274 | 2345 www.us006.alphagraphics.com

alphagraphics



DEPARTMENT OF THE INTERIOR  
BUREAU OF LAND MANAGEMENT  
MINING CLAIMS

Roadrunner  
AMC 362558

MC Customer Information - With Serial No. and Claim Name  
ACTIVE CLAIMS

Run Date: 08/22/2013 11:27 AM

Admin State: AZ  
Geo State: AZ

Lead  
Amc #5  
✓

81

CUSTOMER ID: 61532

ROADRUNNER PRSPCTRS CLUB INC  
PO BOX 56804  
PHOENIX, AZ 85079-6

Serial No.	Claim Name/Number	Lead Serial No.	Disposition
AMC102389	MANDALA 2 3	AMC102389	ACTIVE
AMC112605	LAURA KAY NO ONE 1	AMC112605	ACTIVE
AMC112606	JANET LYNN NO 2	AMC112605	ACTIVE
AMC11413	JANET LYNN NO 2	AMC11413	ACTIVE
AMC126406	WEDNESDAY HOPE #4	AMC126405	ACTIVE
AMC126535	RANDY B	AMC126534	ACTIVE
AMC126536	MANDALA 7	AMC126534	ACTIVE
AMC126537	MANDALA 8	AMC126534	ACTIVE
AMC126538	MANDALA 9	AMC126534	ACTIVE
AMC129334	MANDALA 10	AMC129334	ACTIVE
AMC130489	MANDALA 12	AMC130488	ACTIVE
AMC142356	PROTECTO 2	AMC142355	ACTIVE
AMC157621	DONKEY MINE #4	AMC157621	ACTIVE
AMC170911	MANDALA 14	AMC170911	ACTIVE
AMC174224	WEDNESDAY HOPE #1	AMC174224	ACTIVE
AMC174225	BIG ROCK #1	AMC174224	ACTIVE
AMC191670	BIG ROCK #2	AMC191670	ACTIVE
AMC191671	ROADRUNNER #1	AMC191670	ACTIVE
AMC196365	ROADRUNNER #2	AMC196365	ACTIVE
AMC235841	TURKEY BUZZARD #1	AMC235841	ACTIVE
AMC235842	BETTY #4	AMC235841	ACTIVE
AMC236096	BETTY #5	AMC236096	ACTIVE
AMC244561	GARYS PLACE #1 A	AMC244561	ACTIVE
AMC247112	GOLD DUST #2	AMC247112	ACTIVE
AMC251044	SANDO	AMC251042	ACTIVE
AMC251047	FAITH #3	AMC251042	ACTIVE
AMC254410	LORDS BLESSING	AMC254410	ACTIVE
AMC254411	JACKASS	AMC254410	ACTIVE
AMC254412	JENNEY	AMC254410	ACTIVE
AMC258455	HINNY	AMC258455	ACTIVE
AMC258456	TURKEY BUZZARD EXTEN	AMC258455	ACTIVE
AMC258457	TURKEY BUZZARD #2	AMC258455	ACTIVE
AMC258458	TURKEY BUZZARD #3	AMC258455	ACTIVE
AMC259813	TURKEY BUZZARD #4	AMC259812	ACTIVE
AMC259814	D6 PLACER	AMC259812	ACTIVE
AMC291104	EASTSIDE	AMC291104	ACTIVE
AMC292017	CAS #2	AMC292017	ACTIVE
AMC292924	C 6 PLACER	AMC292924	ACTIVE
AMC300332	CD7 PLACER	AMC300332	ACTIVE
AMC300333	WOLF #5	AMC300332	ACTIVE
AMC308433	WOLF #6	AMC300332	ACTIVE
AMC308434	OCOTILLO #1	AMC308433	ACTIVE
AMC313473	OCOTILLO #2	AMC308433	ACTIVE
AMC313474	PATRIOT 1	AMC313473	ACTIVE
AMC313475	PATRIOT 2	AMC313473	ACTIVE
AMC313476	PATRIOT 3	AMC313473	ACTIVE
AMC313477	PATRIOT 4	AMC313473	ACTIVE
AMC313839	PATRIOT 5	AMC313473	ACTIVE
	RR HUMBUG #1	AMC313836	ACTIVE

7<sup>th</sup>/40. left  
 > Could be overpayment  
 on the acreage  
 could be off.  
 > Check last yr.  
 filing & possibly  
 the acreage  
 report

ENTERED  
 AUG 27 2013  
 BY: [Signature]

Received  
 8/14/13

**DEPARTMENT OF THE INTERIOR  
BUREAU OF LAND MANAGEMENT  
MINING CLAIMS**

**MC Customer Information - With Serial No. and Claim Name  
ACTIVE CLAIMS**

Run Date: 08/22/2013 11:27 AM

Page 2 of 4

<u>Serial No.</u>	<u>Claim Name/Number</u>	<u>Lead Serial No.</u>	<u>Disposition</u>
AMC313840	RR HUMBUG #2	AMC313836	ACTIVE
AMC314304	ORO DE VALENZUELA	AMC314304	ACTIVE
AMC314631	RR HUMBUG #3	AMC314626	ACTIVE
AMC316493	AQUARIOUS EXTENSION	AMC316493	ACTIVE
AMC321061	EFTY #2	AMC321061	ACTIVE
AMC326311	CARRIE #1	AMC326311	ACTIVE
AMC326312	CARRIE #2	AMC326311	ACTIVE
AMC326313	CARRIE #3	AMC326311	ACTIVE
AMC326314	CARRIE #4	AMC326311	ACTIVE
AMC326315	PENNEYEIGHT #1	AMC326311	ACTIVE
AMC326316	PENNEYWEIGHT #2	AMC326311	ACTIVE
AMC326319	PAT	AMC326311	ACTIVE
AMC326322	DOUBLE R	AMC326311	ACTIVE
AMC326323	JAKE #1	AMC326311	ACTIVE
AMC326324	JAKE #2	AMC326311	ACTIVE
AMC326325	JAKE #3	AMC326311	ACTIVE
AMC326327	PILGRIM #1	AMC326311	ACTIVE
AMC326754	KEYSTONE #1	AMC326754	ACTIVE
AMC326757	KEYSTONE #4	AMC326754	ACTIVE
AMC326758	KEYSTONE #5	AMC326754	ACTIVE
AMC326760	KEYSTONE #7	AMC326754	ACTIVE
AMC326761	KEYSTONE #8	AMC326754	ACTIVE
AMC326762	KEYSTONE #9	AMC326754	ACTIVE
AMC326764	KEYSTONE #11	AMC326754	ACTIVE
AMC326765	KEYSTONE #12	AMC326754	ACTIVE
AMC326772	RANGE BULL #1	AMC326772	ACTIVE
AMC327930	RED BIRD #7	AMC327930	ACTIVE
AMC327931	RED BIRD #8	AMC327930	ACTIVE
AMC328593	CEEDEE #2	AMC328593	ACTIVE
AMC328594	CEEDEE #3	AMC328593	ACTIVE
AMC328595	CEEDEE #4	AMC328593	ACTIVE
AMC328597	CEEDEE #7	AMC328593	ACTIVE
AMC328598	CEEDEE #8	AMC328593	ACTIVE
AMC328605	BURRO #1	AMC328593	ACTIVE
AMC328606	BURRO #2	AMC328593	ACTIVE
AMC328698	CASS NO 4	AMC328689	ACTIVE
AMC328699	CASS NO 5	AMC328689	ACTIVE
AMC328700	CASS NO 6	AMC328689	ACTIVE
AMC328701	CASS NO 7	AMC328689	ACTIVE
AMC328702	CASS NO 8	AMC328689	ACTIVE
AMC328703	CEEDEE #1	AMC328689	ACTIVE
AMC328704	CEEDEE #5	AMC328689	ACTIVE
AMC328705	GENES DREAM	AMC328689	ACTIVE
AMC328742	RED BIRD #11	AMC328742	ACTIVE
AMC329020	RR #1	AMC329013	ACTIVE
AMC329021	RR #2	AMC329013	ACTIVE
AMC329022	RR #3	AMC329013	ACTIVE
AMC329023	RR #4	AMC329013	ACTIVE
AMC329318	MERCER'S PLACE	AMC329318	ACTIVE
AMC329388	BAD LUCK	AMC329388	ACTIVE
AMC329389	NO LUCK	AMC329388	ACTIVE
AMC329390	GOOD LUCK	AMC329388	ACTIVE
AMC329391	GREAT LUCK	AMC329388	ACTIVE
AMC329392	CLINTON	AMC329388	ACTIVE
AMC329393	CLYDE	AMC329388	ACTIVE
AMC329394	BONNY	AMC329388	ACTIVE

**DEPARTMENT OF THE INTERIOR  
BUREAU OF LAND MANAGEMENT  
MINING CLAIMS**

**MC Customer Information - With Serial No. and Claim Name  
ACTIVE CLAIMS**

Run Date: 08/22/2013 11:27 AM

<u>Serial No.</u>	<u>Claim Name/Number</u>	<u>Lead Serial No.</u>	<u>Disposition</u>
AMC329800	GYPSY MOTH 1	AMC329800	ACTIVE
AMC329801	GYPSY MOTH 2	AMC329800	ACTIVE
AMC331233	RED BASIN #1	AMC331232	ACTIVE
AMC333426	LA SIESTA #1	AMC333426	ACTIVE
AMC333427	LA SIESTA #3	AMC333426	ACTIVE
AMC338207	SEVEN GRAND	AMC338207	ACTIVE
AMC339964	RR #5	AMC339964	ACTIVE
AMC339965	RR #6	AMC339964	ACTIVE
AMC350275	GOLD BUG	AMC350275	ACTIVE
AMC350276	GOLD MASTER	AMC350275	ACTIVE
AMC350277	LOBO	AMC350275	ACTIVE
AMC350278	MINE LAB	AMC350275	ACTIVE
AMC350279	WEBSTER MINE	AMC350275	ACTIVE
AMC350280	WHISTLER	AMC350275	ACTIVE
AMC350281	WICKENBURG	AMC350275	ACTIVE
AMC350905	KING DUCK II	AMC350903	ACTIVE
AMC350906	LITTLE TERRY	AMC350903	ACTIVE
AMC350907	DEVILS NEST AU 9	AMC350903	ACTIVE
AMC350910	DEVILS NEST AU 12	AMC350903	ACTIVE
AMC355930	LEAVE NO HOLES #1	AMC355930	ACTIVE
AMC355931	LEAVE NO HOLES #2	AMC355930	ACTIVE
AMC355932	LEAVE NO HOLES #3	AMC355930	ACTIVE
AMC355933	LEAVE NO HOLES #4	AMC355930	ACTIVE
AMC356382	DUCBILL #1	AMC356380	ACTIVE
AMC356383	DUCBILL #2	AMC356380	ACTIVE
AMC356553	AU SUM 1	AMC356553	ACTIVE
AMC357837	KAREN LYNN	AMC357837	ACTIVE
AMC358378	HIDDEN TREASURE	AMC358378	ACTIVE
AMC358379	AQUARIOUS EXT W #1	AMC358379	ACTIVE
AMC358380	AQUARIOUS EXT W #2	AMC358379	ACTIVE
AMC358381	AQUARIOUS EXT W #3	AMC358379	ACTIVE
AMC358382	AQUARIOUS EXT W #4	AMC358379	ACTIVE
AMC362558	HOLLY MARIE	AMC362558	ACTIVE
AMC364340	MARY FRANCIS	AMC364340	ACTIVE
AMC364688	RR #7	AMC364688	ACTIVE
AMC364689	RR #8	AMC364688	ACTIVE
AMC366267	COBI'S GOLD	AMC366267	ACTIVE
AMC366268	RENEE'S BEST CHANCE	AMC366267	ACTIVE
AMC366269	ROUGH ROAD	AMC366267	ACTIVE
AMC366270	STUCK DUCK	AMC366267	ACTIVE
AMC366271	TEGANS BANK	AMC366267	ACTIVE
AMC368415	JACKS HIDEAWAY	AMC368415	ACTIVE
AMC371350	WILGERS WISH	AMC371350	ACTIVE
AMC371802	HAPPY TIMES	AMC371802	ACTIVE
AMC371803	SADDLE TRAMPS	AMC371802	ACTIVE
AMC374274	LORI'S PLACE	AMC374274	ACTIVE
AMC374275	CHARLES' DREAM	AMC374274	ACTIVE
AMC374726	ROSLYN'S ROOST	AMC374726	ACTIVE
AMC38911	DIABLO PLACER	AMC38911	ACTIVE
AMC395761	BUMBLE BEE KING	AMC395761	ACTIVE
AMC406356	CASS NO. 9	AMC406356	ACTIVE
AMC407030	CAROLS CORNER	AMC407030	ACTIVE
AMC410363	CASS #10	AMC410363	ACTIVE
AMC410364	GOLDEN SANDS	AMC410363	ACTIVE
AMC417975	REXS' PLACE	AMC417975	ACTIVE
AMC48976	AQUARIOUS NO 1	AMC48976	ACTIVE

**DEPARTMENT OF THE INTERIOR  
BUREAU OF LAND MANAGEMENT**

**MINING CLAIMS**

**MC Customer Information - With Serial No. and Claim Name**

**ACTIVE CLAIMS**

Run Date: 08/22/2013 11:27 AM

Page 4 of 4

<u>Serial No.</u>	<u>Claim Name/Number</u>	<u>Lead Serial No.</u>	<u>Disposition</u>
AMC48977	AQUARIUS NO 3	AMC48976	ACTIVE
AMC62606	AQUARIOUS NO 2	<del>AMC62606</del>	ACTIVE
AMC64830	CATCLAW	<del>AMC64830</del>	ACTIVE
AMC68531	THOMASON	<del>AMC68526</del>	ACTIVE
AMC74734	SHARON LEE NO 1	<del>AMC74734</del>	ACTIVE
AMC74735	SHARON LEE NO 2	AMC74734	ACTIVE
AMC74736	SHARON LEE NO 3	AMC74734	ACTIVE
AMC74737	SHARON LEE NO 4	AMC74734	ACTIVE
AMC76951	MERCIFUL HEAVENS #2	<del>AMC76950</del>	ACTIVE
AMC82213	BEAN BAG #1	<del>AMC82212</del>	ACTIVE
AMC89414	BEAN BAG #2	<del>AMC89414</del>	ACTIVE
AMC89420	WOLF #1	AMC89414	ACTIVE
AMC89421	WOLF #2	AMC89414	ACTIVE
AMC89422	WOLF #3	AMC89414	ACTIVE
AMC89423	WOLF #4	AMC89414	ACTIVE
AMC92803	GOODWIN #1	<del>AMC92803</del>	ACTIVE
AMC95198	GOLD PALACE I	<del>AMC95198</del>	ACTIVE
AMC95199	GOLD PALACE II	AMC95198	ACTIVE
AMC95200	GOLD PALACE III	AMC95198	ACTIVE
AMC95201	GOLD PALACE IV	AMC95198	ACTIVE
AMC95202	GOLD PALACE V	AMC95198	ACTIVE
AMC95203	MORE THAN LOTS OF RO	AMC95198	ACTIVE
AMC95204	LOTS OF ROCK	AMC95198	ACTIVE
AMC95205	GOLD PALACE VIII	AMC95198	ACTIVE
AMC96051	J D R #1	<del>AMC96051</del>	ACTIVE
AMC96052	J D R #2	AMC96051	ACTIVE
AMC96053	J D R #3	AMC96051	ACTIVE

Number of ACTIVE cases: 187

When recorded mail to:  
 Roadrunner Prospectors Club  
 P. O. Box 56804  
 Phoenix, AZ 85079

*open local copy -  
 roadrunner.org.az.com*

MAINTENANCE FEE PAYMENT IN LIEU OF ASSESSMENT WORK FOR THE UPCOMING  
 ASSESSMENT YEAR BEGINNING SEPTEMBER 1, 2013.

Seq. #	AMC #	Claim Name	County	Cnty Record Data	Township	Range	Section	Acres
1	358379 ✓	Aquarius Ext. West #1	Yavapai	3633817 4076 797	10N	2E	18	20
2	358380 ✓	Aquarius Ext. West #2	Yavapai	3633818 4076 798	10N	2E	18	20
3	358381 ✓	Aquarius Ext. West #3	Yavapai	3633819 4076 799	10N	2E	18	20
4	358382 ✓	Aquarius Ext. West #4	Yavapai	3633820 4076 800	10N	2E	18	20
5	48976 ✓	Aquarius #1	Yavapai	0801 192	10N	2E	7	20
6	62606	Aquarius #2	Yavapai	1001 437	10N	2E	7, 18	20
7	48977	Aquarius #3	Yavapai	0801 194	10N	2E	18	65.64 ✓
8	316493	Aquarius Extension	Yavapai	2402 767	10N	2E	28,29,32,33	40 ✓
9	356553	Au Sum 1	Yavapai	4511 771	12N	1W	14, 23	20
10	329388	Bad Luck	Yavapai	2780 912	12N	1W	28	20
11	82213	Bean Bag #1	Yavapai	0965 338	12N	1W	28	41.32 ✓
12	89414	Bean Bag #2	Yavapai	1249 413	12N	1W	14	20
13	235841	Betty #4	Yavapai	1713 778	12N	1W	14	20
14	235842	Betty #5	Yavapai	1713 780	12N	1W	14	20
15	174224	Big Rock #1	Yavapai	1469 76	12N	1W	10, 11	20
16	174225	Big Rock #2	Yavapai	1469 78	12N	1W	10	20
17	329394	Bonny	Yavapai	2780 924	12N	1W	30	20
18	395761	Bumble Bee King	Yavapai	4651 956	9N	2E	5	120 ✓
19	328605	Burro #1	Yavapai	2742 987	12N	1W	33	20
20	328606	Burro #2	Yavapai	2742 985	11N	1W	4	20
21	64830	Catclaw	Yavapai	0912 239	9N	4W	6	20
22	328703	Ceedee #1	Yavapai	2746 703	8N	1W	5	20
23	328593	Ceedee #2	Yavapai	2742 961	8N	1W	5	20
24	328594	Ceedee #3	Yavapai	2742 963	8N	1W	5	20
25	328595	Ceedee #4	Yavapai	2742 965	8N	1W	5	20
26	328704	Ceedee #5	Yavapai	2746 705	8N	1W	5	20
27	328597	Ceedee #7	Yavapai	2742 969	8N	1W	4	20
28	328598	Ceedee #8	Yavapai	2742 971	8N	1W	4	20
29	329392	Clinton	Yavapai	2780 920	12N/12N	1W/2W	30/25	20
30	329392	Clyde	Yavapai	2780 922	12N/12N	1W/2W	30/25	20
31	366267	Cobi's Gold	Yavapai	4281 505	11.5N	1E	19	20
32	350910	Devils Nest AU 12	Yavapai	3620 62	9N	4W	6	20
33	350907	Devils Nest AU 9	Yavapai	3620 60	9N	4W	6	20
34	142356	Donkey Mine #4	Yavapai	1422 292	12N	1W	33	20
35	356382	Ducbill #1	Yavapai	27429 1402 63	12N	1W	17	20
36	356383	Ducbill #2	Yavapai	27430 1402 65	12N	1W	17	20
37	251044	Faith #3	Yavapai	1812 836	9N	5W	13	20
38	236096	Gary's Place #1A	Yavapai	1714 193	12N	1W	14	20
39	328705	Genes Dream	Yavapai	2746 707	9.5N	2E	20, 21	20
40	244561	Gold Dust #2	Yavapai	1781 510	11N	3E	30	6.88

RECEIVED  
 2013 AUG 14  
 11:00  
 STATE OF ARIZONA  
 COUNTY CLERK'S OFFICE

The name and address of the owner of the Claims for which this is prepared is:  
 Roadrunners Prospectors Club Inc.  
 P. O. Box 56804  
 Phoenix, AZ 85079



County of Maricopa )  
 Subscribed and sworn (or affirmed) to before me  
 this 31 day of July, 2013 by  
 Frederick C. Horn

Signature: Frederick C. Horn (agent)

Date: 7/31/13

Melanie G. Anderelli  
 Notary Public

When recorded mail to:

Roadrunner Prospectors Club

P. O. Box 56804

Phoenix, AZ 85079

MAINTENANCE FEE PAYMENT IN LIEU OF ASSESSMENT WORK FOR THE UPCOMING  
ASSESSMENT YEAR BEGINNING SEPTEMBER 1, 2013.

Seq. #	AMC #	Claim Name	County	Cnty Record Data	Township	Range	Section	Acres
41	95198	Gold Palace I	Yavapai	1256 447	12N	1W	19	20
42	95199	Gold Palace II	Yavapai	1256 450	12N	1W	19	20
43	95200	Gold Palace III	Yavapai	1256 453	12N	1W	19	20
44	95201	Gold Palace IV	Yavapai	1256 456	12N	1W	19	20
45	95202	Gold Palace V	Yavapai	1256 459	12N	1W	19	20
46	95203	Gold Palace VI	Yavapai	1256 462	12N	1W	19	20
47	95204	Gold Palace VII	Yavapai	1256 465	12N	1W	19	20
48	95205	Gold Palace VIII	Yavapai	1256 468	12N	1W	19	20
49	329390	Good Luck	Yavapai	2780 916	12N	1W	23, 24	20
50	92803	Goodwin #1	Yavapai	1058 779	12N	1W	28, 33	31.68
51	329391	Great Luck	Yavapai	2780 918	12N	1W	24	20
52	371802	Happy Times	Yavapai	4390 621	13N	3W	29, 32	20
53	358378	Hidden Treasure	Yavapai	3633816 4076 796	12N/12N	1W/2W	30,31/25,36	20
54	254412	Hinny	Yavapai	1807 656	11N	1E	34	120
55	362558	Holly Marie	Yavapai	3769442 4190 312	9.5N	2E	20, 21	2.26
56	254410	Jackass	Yavapai	1807 660	11N	1E	34, 35	40
57	368415	Jacks Hideaway	Yavapai	4308 863	13N	3W	29	20
58	112606	Janet Lynn No. Two (2)	Yavapai	1331 560	10N	1E	12, 13	50
59	96051	JDR #1	Yavapai	1267 825	12.5N	2W	21	20
60	96052	JDR #2	Yavapai	1267 827	12.5N	2W	21	20
61	96053	JDR #3	Yavapai	1267 829	12.5N/13N	2W/2W	21/33	20
62	254411	Jenney	Yavapai	1807 658	11N	1E	34	20
63	357837	Karen Lynn	Yavapai	4039 542	9N	4W	6	20
64	350905	King Duck II	Yavapai	4247 552	10N/9N	4W/4W	31/6	20
65	112605	Laura Kay No. One (1)	Yavapai	1331 563	10N	1E	12, 13	70
66	355930	Leave No Holes #1	Yavapai	3989 69	9N	5W	12	160
67	355931	Leave No Holes #2	Yavapai	3989 70	9N	5W	12	160
68	355932	Leave No Holes #3	Yavapai	3989 71	9N	5W	13	160
69	355933	Leave No Holes #4	Yavapai	3989 72	9N	5W	13	160
70	321061	Lefty #2	Yavapai	2479 560	8N	1E	30	20
71	350906	Little Terry	Yavapai	4247 551	9N	4W	6	20
72	251047	Lords Blessing	Yavapai	1803 415	9N	5W	13	20
73	126538	Mandala 10	Yavapai	1371 343	10N	2E	30	20
74	129334	Mandala 12	Yavapai	1376 706	10N	2E	30	27.95
75	157621	Mandala 14	Yavapai	1437 981	10N	2E	30	20
76	102389	Mandala 2 & 3	Yavapai	1293 289	10N	2E	30	20
77	126535	Mandala 7	Yavapai	1437 985	10N	2E	30	20
78	126536	Mandala 8	Yavapai	1371 339	10N	2E	30	20
79	126537	Mandala 9	Yavapai	1371 341	10N	2E	30	20
80	364340	Mary Francis	Yavapai	3824744 4236 718	13N	1E	29	16

RECEIVED  
 2013 AUG 14  
 11:00 AM

The name and address of the owner of the Claims for which this is prepared is:

Roadrunners Prospectors Club Inc  
P. O. Box 56804  
Phoenix, AZ 85079

State of Arizona, County of Maricopa  
Subscribed and sworn (or affirmed) to before me  
this 31 day of July, 2013 by  
Frederick C. Horn

Signature: *Frederick C. Horn*  
President



*Melanie G. Anderelli*  
Notary Public  
7/31/2013

When recorded mail to:  
 Roadrunner Prospectors Club  
 P. O. Box 56804  
 Phoenix, AZ 85079

MAINTENANCE FEE PAYMENT IN LIEU OF ASSESSMENT WORK FOR THE UPCOMING  
 ASSESSMENT YEAR BEGINNING SEPTEMBER 1, 2013.

Seq. #	AMC #	Claim Name	County	Cnty Record Data	Township	Range	Section	Acres
81	329318	Mercer's Place	Yavapai	2777 216, 3288 700	11N	1W	4	20
82	76951	Merciful Heavens #2	Yavapai	1329 344	12N/11N	1W/1W	33/4	20
83	329389	No Luck	Yavapai	2780 914	12N	1W	23	20
84	314304	Oro De Valenzuela	Yavapai	3436 378	11N	1E	14	23.42 ✓
85	313473	Patriot 1	Yavapai	2347 704	11N	1W	4	20
86	313474	Patriot 2	Yavapai	2347 706	11N	1W	3, 4	20
87	313475	Patriot 3	Yavapai	2347 708	11N	1W	3	20
88	313476	Patriot 4	Yavapai	2347 710	11N	1W	3	20
89	313477	Patriot 5	Yavapai	2347 712	11N	1W	3	20
90	130489	Protecto 2	Yavapai	1381 826	12N	1W	33	20
91	328742	Red Bird #11	Yavapai	2754 072	10N	1E/2E	1, 19	40 ✓
92	366268	Renee's Best Chance	Yavapai	4281 507	13N	3W	32	20
93	191670	Roadrunner #1	Yavapai	1514 754	12.5N	1W	25	12.85
94	191671	Roadrunner #2	Yavapai	1514 756	12.5N	1W	25	20
95	366269	Rough Road	Yavapai	4281 503	11.5N	1E	30	20
96	313839	RR-Humbug #1	Yavapai	2352 463	8N	1E	31	120 ✓
97	313840	RR-Humbug #2	Yavapai	2352 460	8N	1E	31	60 ✓
98	314631	RR-Humbug #3	Yavapai	2360 845	8N	1E	29, 30	40 ✓
99	371803	Saddle Tramps	Yavapai	4390 622	13N	3W	29	20
100	74734	Sharon Lee #1	Yavapai	0912 397	11N	1E	35, 36	80 ✓
101	74735	Sharon Lee #2	Yavapai	0912 398	11N	1E	35	70 ✓
102	74736	Sharon Lee #3	Yavapai	0912 399	10N	1E	2	20
103	74737	Sharon Lee #4	Yavapai	0912 400	10N	1E	1, 2	120 ✓
104	366270	Stuck Duck	Yavapai	4281 506	13N	3W	32	20
105	366271	Tegan's Bank	Yavapai	4281 504	11.5N	1E	30	20
106	68531	Thomason	Yavapai	0121 511	9N	4W	7	20
107	196365	Turkey Buzzard #1	Yavapai	1529 712	11N	3E	30	13.77
108	258456	Turkey Buzzard #2	Yavapai	1838 872	11N	3E	30	20
109	258457	Turkey Buzzard #3	Yavapai	1838 874	11N	3E	30	20
110	258458	Turkey Buzzard #4	Yavapai	1838 876	11N	3E	30	20
111	258455	Turkey Buzzard Ext.	Yavapai	1838 870	11N	3E	30	10
112	170911	Wednesday Hope #1	Yavapai	1467 691	10N	2E	31	20
113	11413	Wednesday Hope #4	Yavapai	1015 726, 1799 330	9.5N/10N	2E/2E	20/32	20
114	371350	Wilgers Wish	Yavapai	4372 442	13N	3W	32	20
115	89420	Wolf #1	Yavapai	0961 673, 90 203541	11.5N	1E	31	20
116	89421	Wolf #2	Yavapai	0961 674, 2207 41	11.5N	1E	31	20
117	89422	Wolf #3	Yavapai	0961 675, 2207 41	11.5N	1E	31	20
118	89423	Wolf #4	Yavapai	0961 676, 2207 41	11.5N/11N	1E/1E	31/6	20
119	300332	Wolf #5	Yavapai	2208 526	11.5N	1E	31	20
120	300333	Wolf #6	Yavapai	2208 524	11N	1E	5, 6	20

The name and address of the owner of the Claims for which this is prepared is:

Roadrunners Prospectors Club Inc.  
 P. O. Box 56804  
 Phoenix, AZ 85079

Signature: Frederick C. Horn (as president)

Date: July 31, 2013



Subscribed and sworn (or affirmed) to before me  
 day of July, 2013 by Frederick C. Horn.  
Melanie G. Anderelli

RECEIVED  
 AUG 14 AM 11:00

When recorded mail to:  
 Roadrunner Prospectors Club  
 P. O. Box 56804  
 Phoenix, AZ 85079

MAINTENANCE FEE PAYMENT IN LIEU OF ASSESSMENT WORK FOR THE UPCOMING  
 ASSESSMENT YEAR BEGINNING SEPTEMBER 1, 2013.

Seq. #	AMC #	Claim Name	County	Cnty Record Data	Township	Range	Section	Acres
1	326754	Keystone #1	Pinal	1922 836	5S	15E	4	20
2	326764	Keystone #11	Pinal	1922 856	5S	15E	4	20
3	326765	Keystone #12	Pinal	1922 858	5S	15E	4	20
4	326757	Keystone #4	Pinal	1922 842	5S	15E	4	20
5	326758	Keystone #5	Pinal	1922 844	5S	15E	4	20
6	326760	Keystone #7	Pinal	1922 848	5S	15E	4	20
7	326761	Keystone #8	Pinal	1922 850	5S	15E	4	20
8	326762	Keystone #9	Pinal	1922 852	5S	15E	4	20

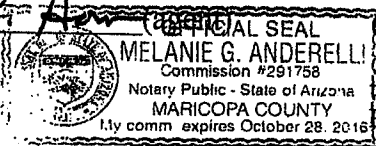
RECEIVED  
 P.M. AZ STATE OFFICE  
 2013 AUG 14 A 11:00  
 PHOENIX, ARIZONA

The name and address of the owner of the Claims for  
 which this is prepared is:

Roadrunners Prospectors Club Inc.  
 P. O. Box 56804  
 Phoenix, AZ 85079

State of Arizona )  
 )ss.  
 County of Maricopa )

Signature: Melanie G. Anderelli  
 Date: July 31, 2013



Subscribed and sworn (or affirmed) to before me  
 this 31 day of July, 2013 by Frederick C. Horn.  
Melanie G. Anderelli



When recorded mail to:  
 Roadrunner Prospectors Club  
 P. O. Box 56804  
 Phoenix, AZ 85079

MAINTENANCE FEE PAYMENT IN LIEU OF ASSESSMENT WORK FOR THE UPCOMING  
 ASSESSMENT YEAR BEGINNING SEPTEMBER 1, 2013.

Seq. #	AMC #	Claim Name	County	Cnty Record Data	Township	Range	Section	Acres
1	292017	C6 Placer	La Paz	88 6719	4N	20W	23	60 ✓
2	292924	CD7 Placer	La Paz	88 6943	4N	20W	14, 15, 23	120 ✓
3	259813	D6 Placer	La Paz	86 4195	4N	20W	26	100 ✓
4	38911	Diablo Placer	La Paz	1089 958	4N	20W	23,24,25,26	140 ✓
5	259814	Eastside Placer	La Paz	86 4196	4N	20W	23	85 ✓

RECEIVED  
 PIMA COUNTY STATE OFFICE  
 2013 AUG 14 A 11:00  
 PHOENIX, ARIZONA

The name and address of the owner of the Claims for which this is prepared is:

Roadrunners Prospectors Club Inc.  
 P. O. Box 56804  
 Phoenix, AZ 85079



State of Arizona, County of Maricopa  
 Subscribed and sworn (or affirmed) to before me  
 this 31 day of July, 2013 by  
 Frederick C. Horn.

*Melanie G. Anderelli*  
 Notary Public

Signature: *Frederick C. Horn* (agent)  
 Date: July 31, 2013

When recorded mail to:  
 Roadrunner Prospectors Club  
 P. O. Box 56804  
 Phoenix, AZ 85079

MAINTENANCE FEE PAYMENT IN LIEU OF ASSESSMENT WORK FOR THE UPCOMING  
 ASSESSMENT YEAR BEGINNING SEPTEMBER 1, 2013.

Seq. #	AMC #	Claim Name	County	Cnty Record Data	Township	Range	Section	Acres
1	407030	Carols Corner	Maricopa	11 0623989	7N	3W	18	20
2	326311	Carrie #1	Maricopa	93 0174157	7N	3W	31	40
3	326312	Carrie #2	Maricopa	93 0174158	7N	3W	31	40
4	326313	Carrie #3	Maricopa	93 0174160	7N	3W	30	20
5	326314	Carrie #4	Maricopa	93 0174159	7N	3W	30	20
6	291104	Cas #2	Maricopa	92 0366284	7N	3W	29	20
7	410363	Cass No. 10	Maricopa	93 0885574	7N	3W	29	20
8	328698	Cass No. 4	Maricopa	93 0885578	7N	3W	29	20
9	328699	Cass No. 5	Maricopa	93 0885577	7N	3W	29	20
10	328700	Cass No. 6	Maricopa	93 0885576	7N	3W	29	20
11	328701	Cass No. 7	Maricopa	93 0885575	7N	3W	29	20
12	328702	Cass No. 8	Maricopa	93 0885574	7N	3W	29	20
13	406356	Cass No. 9	Maricopa	93 0885574	7N	3W	29	20
14	374275	Charles' Dream	Maricopa	06 1491112	7N	3W	20	20
15	326322	Double R	Maricopa	93 0174149	6N	4W	12	80
16	350275	Gold Bug	Maricopa	98 0535738	6N	6W	26	20
17	350276	Gold Master	Maricopa	98 0535739	6N	6W	26	20
18	410364	Golden Sands	Maricopa	11 073563	7N	3W	18	20
19	329800	Gypsy Moth 1	Maricopa	94 0218517	7N	3W	21	20
20	329801	Gypsy Moth 2	Maricopa	94 0218518	7N	3W	21	20
21	326323	Jake #1	Maricopa	93 0174147	7N	3W	29	80
22	326324	Jake #2	Maricopa	93 0174146	7N	3W	29	80
23	326325	Jake #3	Maricopa	93 0174145	7N	3W	29	40
24	333426	La Siesta #1	Maricopa	95 0185054	7N	3W	30	20
25	333427	La Siesta #3	Maricopa	95 0185055	7N	3W	30	20
26	350277	Lobo	Maricopa	98 0535740	6N	6W	26	20
27	374274	Lori's Place	Maricopa	2006 1491113	7N	3W	20	20
28	350278	Mine Lab	Maricopa	98 0535741	6N	6W	26	20
29	308433	Ocotillo #1	Maricopa	90 0506459	7N	3W	27, 20	80
30	308434	Ocotillo #2	Maricopa	90 0506460	7N	3W	28, 18	80
31	326319	Pat	Maricopa	93 0174152	7N	3W	31	20
32	326315	Pennyweight #1	Maricopa	93 0174148	7N	3W	29	40
33	326316	Pennyweight #2	Maricopa	93 0174156	7N	3W	29	40
34	326327	Pilgrim #1	Maricopa	93 0174153	7N	3W	31	20
35	126406	Randy B	Maricopa	15049 221	7N	3W	30	80
36	326772	Range Bull # 1	Maricopa	93 0362063	7N	3W	21	20
37	331233	Red Basin #1	Maricopa	94 0383049	6N	6W	26	160
38	327930	Red Bird # 7	Maricopa	93 0897433	7N	3W	17	20
39	327931	Red Bird # 8	Maricopa	93 0897432	7N	3W	20	20
40	328302	Red Bird # 9	Maricopa	93 0897431	7N	3W	17	30

The name and address of the owner of the Claims for which this is prepared is:

Roadrunners Prospectors Club Inc.  
 P. O. Box 56804  
 Phoenix, AZ 85079

Signature: *Frederick C. Horn*  
 president



Arizona )  
 ) ss.  
 )  
 Subscribed and sworn (or affirmed) to before me  
 day of July, 2013 by Frederick C.  
 Horn.

Date: July 31, 2013

*[Handwritten signature]*

145.04

RECEIVED  
 MAR 15 2013

When recorded mail to:

Roadrunner Prospectors Club  
P. O. Box 56804  
Phoenix, AZ 85079

MAINTENANCE FEE PAYMENT IN LIEU OF ASSESSMENT WORK FOR THE UPCOMING  
ASSESSMENT YEAR BEGINNING SEPTEMBER 1, 2013.

Seq. #	AMC #	Claim Name	County	Cnty Record Data	Township	Range	Section	Acres
41	374726	Roslyn's Roost	Maricopa	2006 1445012	7N	3W	17	20
42	329020	RR #1	Maricopa	94 0021782	6N	4W	1	20
43	329021	RR #2	Maricopa	94 0021783	6N	4W	1	20
44	329022	RR #3	Maricopa	94 0021784	6N	4W	1	20
45	329023	RR #4	Maricopa	94 0021785	6N	4W	1	20
46	339964	RR #5	Maricopa	96 0488373	6N	4W	1	20
47	339965	RR #6	Maricopa	96 0488374	6N	4W	1	20
48	364688	RR #7	Maricopa	2005 0477984	6N	4W	1	20
49	364689	RR #8	Maricopa	2005 0477985	6N	4W	1	20
50	247112	Sando	Maricopa	85 0559653	7N	3W	28	20
51	338207	Seven Grand	Maricopa	98 0139764	7N	4W	25	20
52	350279	Webster Mine	Maricopa	98 0535742	6N	6W	26	20
53	350280	Whistler	Maricopa	98 0535743	6N	6W	26	20
54	350281	Wickenburg	Maricopa	98 0535744	6N	6W	26	20

RECEIVED  
BLM AZ STATE OFFICE  
2013 AUG 14 A 11:00  
PHOENIX, ARIZONA

The name and address of the owner of the Claims for which this is prepared is:

Roadrunners Prospectors Club Inc  
P. O. Box 56804  
Phoenix, AZ 85079



Signature: *Frederick C. Horn*  
president

Date: July 31, 2013

State of Arizona )  
)ss.  
County of Maricopa )  
Subscribed and sworn (or affirmed) to before me  
this 31 day of July, 2013 by Frederick C.  
Horn.  
*Melanie G. Anderes*

United States Department of the Interior  
 Bureau of Land Management  
 LANDS/RECREATION & PLANNING  
 ONE N CENTRAL AVE  
 PHOENIX, AZ 85004 -2203  
 Phone: 602-417-9200

Receipt

No:

2854967

<b>Transaction #:</b> 2940751	
<b>Date of Transaction:</b> 08/14/2013	
<b>CUSTOMER:</b>	
ROADRUNNER PROSPECTORS CLUB INC BOX 56804 PHOENIX, AZ 85079 US	

LINE #	QTY	DESCRIPTION	REMARKS	UNIT PRICE	TOTAL
1	1.00	LOCATABLE MINERALS / MINING CLAIMS-NOT NEW-UNADJUD, ONE AUTH NO. ONLY / MINING CLAIM MONEY RECEIVED <b>CASES: AMC358379/\$43680.00</b>	MAINT 2014/187	- n/a -	43680.00
<b>TOTAL:</b>					<b>\$43,680.00</b>

PAYMENT INFORMATION			
1	AMOUNT:	43680.00	POSTMARKED: N/A
	TYPE:	CHECK	RECEIVED: 08/14/2013
	CHECK NO:	8000	
	NAME:	ROADRUNNER PROSPECTORS CLUB INC BOX 56804 PHOENIX AZ 85079 US	

REMARKS

This receipt was generated by the automated BLM Collections and Billing System and is a paper representation of a portion of the official electronic record contained therein.

AMC11413
38911
48976
62606
64830
68526
74734
76950
82212
89414
92803
95198
96051
102389
112605
126405
126534
129334
130488
142355
157621
170911
174224
191670
196365
235841
236096
244561

AMC247112
251042
254410
258455
259812
291104
292017
292924
300332
308433
313473
313836
314304
314626
316493
321061
326311
326754
326772
327930
328302
328593
328689
328742
329013
329318
329388
329800

AMC331232
333426
338207
339964
350275
350903
355930
356380
356553
357837
358378
358379
362558
364340
364688
366267
368415
371350
371802
374274
374726
395761
395912
406356
407030
410363
417975

When recorded mail to:  
 Roadrunner Prospect  .b  
 P. O. Box 56804  
 Phoenix, AZ 85079

MAINTENANCE FEE PAYMENT IN LIEU OF ASSESSMENT WORK FOR THE UPCOMING  
 ASSESSMENT YEAR BEGINNING SEPTEMBER 1, 2012.

AMC #	Claim Name	County	Cnty Record Data	Township	Range	Section	Acres
358379	Aquarius Ext. West #1	Yavapai	3633817 4076 797	10N	2E	18	20
358380	Aquarius Ext. West #2	Yavapai	3633818 4076 798	10N	2E	18	20
358381	Aquarius Ext. West #3	Yavapai	3633819 4076 799	10N	2E	18	20
358382	Aquarius Ext. West #4	Yavapai	3633820 4076 800	10N	2E	18	20
48976	Aquarius #1	Yavapai	0801 192	10N	2E	7	20
62606	Aquarius #2	Yavapai	1001 437	10N	2E	7	20
48977	Aquarius #3	Yavapai	0801 194	10N	2E	7, 18	20
316493	Aquarius Extension	Yavapai	2402 767	10N	2E	18	65.64
356553	Au Sum 1	Yavapai	4511 771	10N	2E	28,29,32,33	40
329388	Bad Luck	Yavapai	2780 912	12N	1W	14, 23	20
82213	Bean Bag #1	Yavapai	0965 338	12N	1W	28	20
89414	Bean Bag #2	Yavapai	1249 413	12N	1W	28	41.32
235841	Betty #4	Yavapai	1713 778	12N	1W	14	20
235842	Betty #5	Yavapai	1713 780	12N	1W	14	20
174224	Big Rock #1	Yavapai	1469 76	12N	1W	10, 11	20
174225	Big Rock #2	Yavapai	1469 78	12N	1W	10	20
329394	Bonny	Yavapai	2780 924	12N	1W	30	20
395761	Bumble Bee King	Yavapai	4651 956	9N	2E	5	120
328605	Burro #1	Yavapai	2742 987	12N	1W	33	20
328606	Burro #2	Yavapai	2742 985	11N	1W	4	20
64830	Catclaw	Yavapai	0912 239	9N	4W	6	20
328703	Ceedee #1	Yavapai	2746 703	8N	1W	5	20
328593	Ceedee #2	Yavapai	2742 961	8N	1W	5	20
328594	Ceedee #3	Yavapai	2742 963	8N	1W	5	20
328595	Ceedee #4	Yavapai	2742 965	8N	1W	5	20
328704	Ceedee #5	Yavapai	2746 705	8N	1W	5	20
328597	Ceedee #7	Yavapai	2742 969	8N	1W	4	20
328598	Ceedee #8	Yavapai	2742 971	8N	1W	4	20
329392	Clinton	Yavapai	2780 920	12N/12N	1W/2W	30/25	20
329393	Clyde	Yavapai	2780 922	12N/12N	1W/2W	30/25	20
366267	Cobi's Gold	Yavapai	4281 505	11.5N	1E	19	20
350910	Devils Nest AU 12	Yavapai	3620 62	9N	4W	6	20
350907	Devils Nest AU 9	Yavapai	3620 60	9N	4W	6	20
142356	Donkey Mine #4	Yavapai	1422 292	12N	1W	33	20
356382	Ducbill #1	Yavapai	27429 1402 63	12N	1W	17	20
356383	Ducbill #2	Yavapai	27430 1402 65	12N	1W	17	20
251044	Faith #3	Yavapai	1812 836	9N	5W	13	20
236096	Gary's Place #1A	Yavapai	1714 193	12N	1W	14	20
328705	Genes Dream	Yavapai	2746 707	9.5N	2E	20, 21	20
244561	Gold Dust #2	Yavapai	1781 510	11N	3E	20, 21	6.88

The name and address of the owner of the Claims for which this is prepared is:

Roadrunners Prospectors Club Inc.  
 P. O. Box 56804  
 Phoenix, AZ 85079

Signature:

*[Handwritten Signature]* (agent)

Date:

8/27/2012  
*Lead file report @ back*

2012 AUG 27 A 11: 21

RECEIVED  
 BLM AZ STATE OFFICE

ENTERED INTO COMPUTER

9/10/2012

Roadrunner Prospector Club  
P. O. Box 56804  
Phoenix, AZ 85079

MAINTENANCE FEE PAYMENT IN LIEU OF ASSESSMENT WORK FOR THE UPCOMING  
ASSESSMENT YEAR BEGINNING SEPTEMBER 1, 2012.

AMC #	Claim Name	County	Cnty Record Data	Township	Range	Section	Acres
95198	Gold Palace I	Yavapai	1256 447	12N	1W	19	20
95199	Gold Palace II	Yavapai	1256 450	12N	1W	19	20
95200	Gold Palace III	Yavapai	1256 453	12N	1W	19	20
95201	Gold Palace IV	Yavapai	1256 456	12N	1W	19	20
95202	Gold Palace V	Yavapai	1256 459	12N	1W	19	20
95203	Gold Palace VI	Yavapai	1256 462	12N	1W	19	20
95204	Gold Palace VII	Yavapai	1256 465	12N	1W	19	20
95205	Gold Palace VIII	Yavapai	1256 468	12N	1W	30	20
329390	Good Luck	Yavapai	2780 916	12N	1W	23, 24	20
92803	Goodwin #1	Yavapai	1058 779	12N	1W	28, 33	31.68
329391	Great Luck	Yavapai	2780 918	12N	1W	24	20
371802	Happy Times	Yavapai	4390 621	13N	3W	29, 32	20
358378	Hidden Treasure	Yavapai	3633816 4076 796	12N/12N	1W/2W	30,31/25,36	20
254412	Hinny	Yavapai	1807 656	11N	1E	34	120
362558	Holly Marie	Yavapai	3769442 4190 312	9.5N	2E	20, 21	2.26
254410	Jackass	Yavapai	1807 660	11N	1E	34, 35	40
368415	Jacks Hideaway	Yavapai	4308 863	13N	3W	29	20
112606	Janet Lynn No. Two (2)	Yavapai	1331 560	10N	1E	12, 13	50
96051	JDR #1	Yavapai	1267 825	12.5N	2W	21	20
96052	JDR #2	Yavapai	1267 827	12.5N	2W	21	20
96053	JDR #3	Yavapai	1267 829	12.5N/13N	2W/2W	21/33	20
254411	Jenney	Yavapai	1807 658	11N	1E	34	20
357837	Karen Lynn	Yavapai	4039 542	9N	4W	6	20
350905	King Duck II	Yavapai	4247 552	10N/9N	4W/4W	31/6	20
112605	Laura Kay No. One (1)	Yavapai	1331 563	10N	1E	12, 13	70
355930	Leave No Holes #1	Yavapai	3989 69	9N	5W	12	160
355931	Leave No Holes #2	Yavapai	3989 70	9N	5W	12	160
355932	Leave No Holes #3	Yavapai	3989 71	9N	5W	13	160
355933	Leave No Holes #4	Yavapai	3989 72	9N	5W	13	160
321061	Lefty #2	Yavapai	2479 560	8N	1E	30	20
350906	Little Terry	Yavapai	4247 551	9N	4W	6	20
251047	Lords Blessing	Yavapai	1803 415	9N	5W	13	20
126538	Mandala 10	Yavapai	1371 343	10N	2E	31	20
129334	Mandala 12	Yavapai	1376 706	10N	2E	30	27.95
157621	Mandala 14	Yavapai	1437 981	10N	2E	30	20
102389	Mandala 2 & 3	Yavapai	1293 289	10N	2E	30	20
126535	Mandala 7	Yavapai	1437 985	10N	2E	30	20
126536	Mandala 8	Yavapai	1371 339	10N	2E	30	20
126537	Mandala 9	Yavapai	1371 341	10N	2E	30	20
364340	Mary Francis	Yavapai	3824744 4236 718	PHOENIX, ARIZONA		29	16

The name and address of the owner of the Claims for which this is prepared is:

Roadrunners Prospectors Club Inc.  
P. O. Box 56804  
Phoenix, AZ 85079

Signature: *[Signature]* (agent)

Date: 8/27/2012

2012 AUG 27 11:21  
RECEIVED  
BLM AZ STATE OFFICE

When recorded mail to:  
 Roadrunner Prospectors Club  
 P. O. Box 56804  
 Phoenix, AZ 85079

MAINTENANCE FEE PAYMENT IN LIEU OF ASSESSMENT WORK FOR THE UPCOMING  
 ASSESSMENT YEAR BEGINNING SEPTEMBER 1, 2012.

AMC #	Claim Name	County	Cnty Record Data	Township	Range	Section	Acres
329318	Mercer's Place	Yavapai	2777 216, 3288 700	11N	1W	4	20
76951	Merciful Heavens #2	Yavapai	1329 344	12N/11N	1W/1W	33/4	20
329389	No Luck	Yavapai	2780 914	12N	1W	23	20
314304	Oro De Valenzuela	Yavapai	3436 378	11N	1E	14	23.42
313473	Patriot 1	Yavapai	2347 704	11N	1W	4	20
313474	Patriot 2	Yavapai	2347 706	11N	1W	3, 4	20
313475	Patriot 3	Yavapai	2347 708	11N	1W	3	20
313476	Patriot 4	Yavapai	2347 710	11N	1W	3	20
313477	Patriot 5	Yavapai	2347 712	11N	1W	3	20
130489	Protecto 2	Yavapai	1381 826	12N	1W	33	20
328742	Red Bird #11	Yavapai	2754 072	10N	1E/2E	1, 19	40
366268	Renee's Best Chance	Yavapai	4281 507	13N	3W	32	20
191670	Roadrunner #1	Yavapai	1514 754	12.5N	1W	25	12.85
191671	Roadrunner #2	Yavapai	1514 756	12.5N	1W	25	20
366269	Rough Road	Yavapai	4281 503	11.5N	1E	30	20
313839	RR-Humbug #1	Yavapai	2352 463	8N	1E	31	120
313840	RR-Humbug #2	Yavapai	2352 460	8N	1E	31	60
314631	RR-Humbug #3	Yavapai	2360 845	8N	1E	29, 30	40
371803	Saddle Tramps	Yavapai	4390 622	13N	3W	29	20
74734	Sharon Lee #1	Yavapai	0912 397	11N	1E	35	80
74735	Sharon Lee #2	Yavapai	0912 398	11N	1E	35	70
74736	Sharon Lee #3	Yavapai	0912 399	10N	1E	2	20
74737	Sharon Lee #4	Yavapai	0912 400	10N	1E	1, 2	120
366270	Stuck Duck	Yavapai	4281 506	13N	3W	32	20
366271	Tegan's Bank	Yavapai	4281 504	11.5N	1E	30	20
68531	Thomason	Yavapai	0121 511	9N	4W	7	20
196365	Turkey Buzzard #1	Yavapai	1529 712	11N	3E	30	13.77
258456	Turkey Buzzard #2	Yavapai	1838 872	11N	3E	30	20
258457	Turkey Buzzard #3	Yavapai	1838 874	11N	3E	30	20
258458	Turkey Buzzard #4	Yavapai	1838 876	11N	3E	30	20
258455	Turkey Buzzard Ext.	Yavapai	1838 870	11N	3E	30	10
170911	Wednesday Hope #1	Yavapai	1467 691	10N	2E	31	20
11413	Wednesday Hope #4	Yavapai	1015 726, 1799 330	9.5N/10N	2E/2E	20/32	20
371350	Wilgers Wish	Yavapai	4372 442	13N	3W	32	20
89420	Wolf #1	Yavapai	0961 673, 90 203541	11.5N	1E	31	20
89421	Wolf #2	Yavapai	0961 674, 2207 41	11.5N	1E	31	20
89422	Wolf #3	Yavapai	0961 675, 2207 41	11.5N	1E	31	20
89423	Wolf #4	Yavapai	0961 676, 2207 41	11.5N/11N	1E/1E	31/6	20
300332	Wolf #5	Yavapai	2208 526	11.5N	1E	31	20
300333	Wolf #6	Yavapai	2208 524	11N	1E	5, 6	20

The name and address of the owner of the Claims for which this is prepared is:

Roadrunners Prospectors Club Inc.  
 P. O. Box 56804  
 Phoenix, AZ 85079

Signature: *[Handwritten Signature]* (agent)

Date: 8/27/2012

2012 AUG 27 11:21

RECEIVED  
 BLM AZ STATE OFFICE

ENTERED INTO COMPUTER

9/10/2012 TS



When recorded mail to:  
 Roadrunner Prospectors Club  
 P. O. Box 56804  
 Phoenix, AZ 85079

MAINTENANCE FEE PAYMENT IN LIEU OF ASSESSMENT WORK FOR THE UPCOMING  
 ASSESSMENT YEAR BEGINNING SEPTEMBER 1, 2012.

326319	Pat	Maricopa	93 0174152	7N	3W	31	20
326315	Pennyweight #1	Maricopa	93 0174148	7N	3W	29	40
326316	Pennyweight #2	Maricopa	93 0174156	7N	3W	29	40
326327	Pilgrim #1	Maricopa	93 0174153	7N	3W	31	20
126406	Randy B	Maricopa	15049 221	7N	3W	30	80
326772	Range Bull # 1	Maricopa	93 0362063	7N	3W	21	20
331233	Red Basin #1	Maricopa	94 0383049	6N	6W	26	160
327930	Red Bird # 7	Maricopa	93 0897433	7N	3W	17	20
327931	Red Bird # 8	Maricopa	93 0897432	7N	3W	20	20
328302	Red Bird # 9	Maricopa	93 0897431	7N	3W	<del>17</del> 30	<del>20</del> 30
374726	Roslyn's Roost	Maricopa	2006 1445012	7N	3W	17	20
329020	RR #1	Maricopa	94 0021782	6N	4W	1	20
329021	RR #2	Maricopa	94 0021783	6N	4W	1	20
329022	RR #3	Maricopa	94 0021784	6N	4W	1	20
329023	RR #4	Maricopa	94 0021785	6N	4W	1	20
339964	RR #5	Maricopa	96 0488373	6N	4W	1	20
339965	RR #6	Maricopa	96 0488374	6N	4W	1	20
364688	RR #7	Maricopa	2005 0477984	6N	4W	1	20
364689	RR #8	Maricopa	2005 0477985	6N	4W	1	20
247112	Sando	Maricopa	85 0559653	7N	3W	28	20
338207	Seven Grand	Maricopa	98 0139764	7N	4W	25	20
350279	Webster Mine	Maricopa	98 0535742	6N	6W	26	20
350280	Whistler	Maricopa	98 0535743	6N	6W	26	20
350281	Wickenburg	Maricopa	98 0535744	6N	6W	26	20

The name and address of the owner of the Claims for which this is prepared is:

Roadrunners Prospectors Club Inc.  
 P. O. Box 56804  
 Phoenix, AZ 85079

Signature: *John C. [unclear]* (agent)

Date: 8/27/2012

24

RECEIVED  
 BLM AZ STATE OFFICE  
 PHOENIX, ARIZONA  
 2012 AUG 27 A 11: 22

When recorded mail to:  
 Roadrunner Prospectors Club  
 P. O. Box 56804  
 Phoenix, AZ 85079

MAINTENANCE FEE PAYMENT IN LIEU OF ASSESSMENT WORK FOR THE UPCOMING  
 ASSESSMENT YEAR BEGINNING SEPTEMBER 1, 2012.

407030	Carols Corner	Maricopa	11 0623989	7N	3W	18	20
326311	Carrie #1	Maricopa	93 0174157	7N	3W	31	40
326312	Carrie #2	Maricopa	93 0174158	7N	3W	31	40
326313	Carrie #3	Maricopa	93 0174160	7N	3W	30	20
326314	Carrie #4	Maricopa	93 0174159	7N	3W	30	20
291104	Cas #2	Maricopa	92 0366284	7N	3W	29	20
410363	Cass No. 10	Maricopa	93 0885574	7N	3W	29	20
328698	Cass No. 4	Maricopa	93 0885578	7N	3W	29	20
328699	Cass No. 5	Maricopa	93 0885577	7N	3W	29	20
328700	Cass No. 6	Maricopa	93 0885576	7N	3W	29	20
328701	Cass No. 7	Maricopa	93 0885575	7N	3W	29	20
328702	Cass No. 8	Maricopa	93 0885574	7N	3W	29	20
406356	Cass No. 9	Maricopa	93 0885574	7N	3W	29	20
374275	Charles' Dream	Maricopa	06 1491112	7N	3W	20	20
326322	Double R	Maricopa	93 0174149	6N	4W	12	80
350275	Gold Bug	Maricopa	98 0535738	6N	6W	26	20
350276	Gold Master	Maricopa	98 0535739	6N	6W	26	20
410364	Golden Sands	Maricopa	11 073563	7N	3W	18	20
329800	Gypsy Moth 1	Maricopa	94 0218517	7N	3W	21	20
329801	Gypsy Moth 2	Maricopa	94 0218518	7N	3W	21	20
326323	Jake #1	Maricopa	93 0174147	7N	3W	29	80
326324	Jake #2	Maricopa	93 0174146	7N	3W	29	80
326325	Jake #3	Maricopa	93 0174145	7N	3W	29	40
333426	La Siesta #1	Maricopa	95 0185054	7N	3W	30	20
333427	La Siesta #3	Maricopa	95 0185055	7N	3W	30	20
350277	Lobo	Maricopa	98 0535740	6N	6W	26	20
374274	Lori's Place	Maricopa	2006 1491113	7N	3W	20	20
350278	Mine Lab	Maricopa	98 0535741	6N	6W	26	20
308433	Ocotillo #1	Maricopa	90 0506459	7N	3W	17, 20	80
308434	Ocotillo #2	Maricopa	90 0506460	7N	3W	17, 18	80

The name and address of the owner of the Claims for which this is prepared is:

Roadrunners Prospectors Club Inc.  
 P. O. Box 56804  
 Phoenix, AZ 85079

Signature: *[Handwritten Signature]* (agent)

Date: *8/27/2012*

30

RECEIVED  
 BLM AZ STATE OFFICE  
 2012 AUG 27 A 11: 22  
 PHOENIX, ARIZONA

*9/10/2012 TS*

ENTERED INTO COMPUTER

WHICH REFERRED MAIL TO:

Roadrunners Prospectors Club  
P. O. Box 56804  
Phoenix, AZ 85079

MAINTENANCE FEE PAYMENT IN LIEU OF ASSESSMENT WORK FOR THE UPCOMING  
ASSESSMENT YEAR BEGINNING SEPTEMBER 1, 2012.

AMC #	Claim Name	County	Cnty Record Data	Township	Range	Section	Acres
292017	C6 Placer	La Paz	88 6719	4N	20W	23	60
292924	CD7 Placer	La Paz	88 6943	4N	20W	14, 15, 23	120
259813	D6 Placer	La Paz	86 4195	4N	20W	26	100
38911	Diablo Placer	La Paz	1089 958	4N	20W	23,24,25,26	140
259814	Eastside Placer	La Paz	86 4196	4N	20W	23	85

RECEIVED  
BLM AZ STATE OFFICE  
2012 AUG 27 A 11:21  
PHOENIX, ARIZONA

The name and address of the owner of the Claims for  
which this is prepared is:

Roadrunners Prospectors Club Inc.  
P. O. Box 56804  
Phoenix, AZ 85079

Signature: *Teri Stephens* (agent)

Date: 8/27/2012

When recorded mail to:  
Roadrunner Prospectors Club  
P. O. Box 56804  
Phoenix, AZ 85079

MAINTENANCE FEE PAYMENT IN LIEU OF ASSESSMENT WORK FOR THE UPCOMING  
ASSESSMENT YEAR BEGINNING SEPTEMBER 1, 2012.

AMC #	Claim Name	County	Cnty Record Data	Township	Range	Section	Acres
326754	Keystone #1	Pinal	1922 836	5S	15E	4	20
326764	Keystone #11	Pinal	1922 856	5S	15E	4	20
326765	Keystone #12	Pinal	1922 858	5S	15E	4	20
326757	Keystone #4	Pinal	1922 842	5S	15E	4	20
326758	Keystone #5	Pinal	1922 844	5S	15E	4	20
326760	Keystone #7	Pinal	1922 848	5S	15E	4	20
326761	Keystone #8	Pinal	1922 850	5S	15E	4	20
326762	Keystone #9	Pinal	1922 852	5S	15E	4	20

RECEIVED  
BLM AZ STATE OFFICE  
2012 AUG 27 A 11: 21  
PHOENIX, ARIZONA

The name and address of the owner of the Claims for  
which this is prepared is:

Roadrunners Prospectors Club Inc.  
P. O. Box 56804  
Phoenix, AZ 85079

Signature: [Handwritten Signature] (agent)

Date: 8/27/2012

4  
9/10/2012-75  
ENTERED INTO COMPUTER

United States Department of the Interior  
 Bureau of Land Management  
 LANDS/RECREATION & PLANNING  
 ONE N CENTRAL AVE  
 PHOENIX, AZ 85004 -2203  
 Phone: 602-417-9200

Receipt

No: 2641085

Transaction #: 2721717	
Date of Transaction: 08/27/2012	
CUSTOMER:	
ROADRUNNER PROSPECTORS CLUB INC BOX 56804 PHOENIX, AZ 85079 US	

LINE #	QTY	DESCRIPTION	REMARKS	UNIT PRICE	TOTAL
1	1.00	LOCATABLE MINERALS / MINING CLAIMS-NOT NEW-UNADJUD, ONE AUTH NO. ONLY / MINING CLAIM MONEY RECEIVED CASES: AMC358379/\$43680.00	MAINT 2013/187	- n/a -	43680.00
<b>TOTAL:</b>					<b>\$43,680.00</b>

PAYMENT INFORMATION			
1	AMOUNT:	43680.00	POSTMARKED: N/A
	TYPE:	CHECK	RECEIVED: 08/27/2012
	CHECK NO:	7730	
	NAME:	ROADRUNNER PROSPECTORS CLUB INC BOX 56804 PHOENIX AZ 85079 US	

REMARKS

This receipt was generated by the automated BLM Collections and Billing System and is a paper representation of a portion of the official electronic record contained therein.

DEPARTMENT OF THE INTERIOR  
BUREAU OF LAND MANAGEMENT

MINING CLAIMS

MC Customer Information - With Serial No. and Claim Name

ACTIVE CLAIMS

Run Date: 09/07/2012 02:07 PM

Page 1 of 4

Admin State: AZ

Geo State: AZ

ROADRUNNER PRSPCTRS CLUB INC  
PO BOX 56804  
PHOENIX, AZ 85079-68

CUSTOMER ID: 61532

<u>Serial No.</u>	<u>Claim Name/Number</u>	<u>Lead Serial No.</u>	<u>Disposition</u>
AMC102389	MANDALA 2 3	AMC102389	ACTIVE
AMC112605	LAURA KAY NO ONE 1	AMC112605	ACTIVE
AMC112606	JANET LYNN NO 2	AMC112605	ACTIVE
AMC11413	WEDNESDAY HOPE #4	AMC11413	ACTIVE
AMC126406	RANDY B	AMC126405	ACTIVE
AMC126535	MANDALA 7	AMC126534	ACTIVE
AMC126536	MANDALA 8	AMC126534	ACTIVE
AMC126537	MANDALA 9	AMC126534	ACTIVE
AMC126538	MANDALA 10	AMC126534	ACTIVE
AMC129334	MANDALA 12	AMC129334	ACTIVE
AMC130489	PROTECTO 2	AMC130488	ACTIVE
AMC142356	DONKEY MINE #4	AMC142355	ACTIVE
AMC157621	MANDALA 14	AMC157621	ACTIVE
AMC170911	WEDNESDAY HOPE #1	AMC170911	ACTIVE
AMC174224	BIG ROCK #1	AMC174224	ACTIVE
AMC174225	BIG ROCK #2	AMC174224	ACTIVE
AMC191670	ROADRUNNER #1	AMC191670	ACTIVE
AMC191671	ROADRUNNER #2	AMC191670	ACTIVE
AMC196365	TURKEY BUZZARD #1	AMC196365	ACTIVE
AMC235841	BETTY #4	AMC235841	ACTIVE
AMC235842	BETTY #5	AMC235841	ACTIVE
AMC236096	GARYS PLACE #1 A	AMC236096	ACTIVE
AMC244561	GOLD DUST #2	AMC244561	ACTIVE
AMC247112	SANDO	AMC247112	ACTIVE
AMC251044	FAITH #3	AMC251042	ACTIVE
AMC251047	LORDS BLESSING	AMC251042	ACTIVE
AMC254410	JACKASS	AMC254410	ACTIVE
AMC254411	JENNEY	AMC254410	ACTIVE
AMC254412	HINNY	AMC254410	ACTIVE
AMC258455	TURKEY BUZZARD EXTEN	AMC258455	ACTIVE
AMC258456	TURKEY BUZZARD #2	AMC258455	ACTIVE
AMC258457	TURKEY BUZZARD #3	AMC258455	ACTIVE
AMC258458	TURKEY BUZZARD #4	AMC258455	ACTIVE
AMC259813	D6 PLACER	AMC259812	ACTIVE
AMC259814	EASTSIDE	AMC259812	ACTIVE
AMC291104	CAS #2	AMC291104	ACTIVE
AMC292017	C 6 PLACER	AMC292017	ACTIVE
AMC292924	CD7 PLACER	AMC292924	ACTIVE
AMC300332	WOLF #5	AMC300332	ACTIVE
AMC300333	WOLF #6	AMC300332	ACTIVE
AMC308433	OCOTILLO #1	AMC308433	ACTIVE
AMC308434	OCOTILLO #2	AMC308433	ACTIVE
AMC313473	PATRIOT 1	AMC313473	ACTIVE
AMC313474	PATRIOT 2	AMC313473	ACTIVE
AMC313475	PATRIOT 3	AMC313473	ACTIVE
AMC313476	PATRIOT 4	AMC313473	ACTIVE
AMC313477	PATRIOT 5	AMC313473	ACTIVE
AMC313839	RR HUMBUG #1	AMC313836	ACTIVE
AMC313840	RR HUMBUG #2	AMC313836	ACTIVE
AMC314304	ORO DE VALENZUELA	AMC314304	ACTIVE
AMC314631	RR HUMBUG #3	AMC314626	ACTIVE

**DEPARTMENT OF THE INTERIOR  
BUREAU OF LAND MANAGEMENT  
MINING CLAIMS**

**MC Customer Information - With Serial No. and Claim Name  
ACTIVE CLAIMS**

Run Date: 09/07/2012 02:07 PM

Page 2 of 4

<u>Serial No.</u>	<u>Claim Name/Number</u>	<u>Lead Serial No.</u>	<u>Disposition</u>
AMC316493	AQUARIOUS EXTENSION	AMC316493	ACTIVE
AMC321061	EFTY #2	AMC321061	ACTIVE
AMC326311	CARRIE #1	AMC326311	ACTIVE
AMC326312	CARRIE #2	AMC326311	ACTIVE
AMC326313	CARRIE #3	AMC326311	ACTIVE
AMC326314	CARRIE #4	AMC326311	ACTIVE
AMC326315	PENNEYEIGHT #1	AMC326311	ACTIVE
AMC326316	PENNEYWEIGHT #2	AMC326311	ACTIVE
AMC326319	PAT	AMC326311	ACTIVE
AMC326322	DOUBLE R	AMC326311	ACTIVE
AMC326323	JAKE #1	AMC326311	ACTIVE
AMC326324	JAKE #2	AMC326311	ACTIVE
AMC326325	JAKE #3	AMC326311	ACTIVE
AMC326326	OCOTILLO #3	AMC326311	ACTIVE
AMC326327	PILGRIM #1	AMC326311	ACTIVE
AMC326754	KEYSTONE #1	AMC326754	ACTIVE
AMC326757	KEYSTONE #4	AMC326754	ACTIVE
AMC326758	KEYSTONE #5	AMC326754	ACTIVE
AMC326760	KEYSTONE #7	AMC326754	ACTIVE
AMC326761	KEYSTONE #8	AMC326754	ACTIVE
AMC326762	KEYSTONE #9	AMC326754	ACTIVE
AMC326764	KEYSTONE #11	AMC326754	ACTIVE
AMC326765	KEYSTONE #12	AMC326754	ACTIVE
AMC326772	RANGE BULL #1	AMC326772	ACTIVE
AMC327930	RED BIRD #7	AMC327930	ACTIVE
AMC327931	RED BIRD #8	AMC327930	ACTIVE
AMC328303	RED BIRD #10	AMC328302	ACTIVE
AMC328593	CEEDEE #2	AMC328593	ACTIVE
AMC328594	CEEDEE #3	AMC328593	ACTIVE
AMC328595	CEEDEE #4	AMC328593	ACTIVE
AMC328597	CEEDEE #7	AMC328593	ACTIVE
AMC328598	CEEDEE #8	AMC328593	ACTIVE
AMC328605	BURRO #1	AMC328593	ACTIVE
AMC328606	BURRO #2	AMC328593	ACTIVE
AMC328698	CASS NO 4	AMC328689	ACTIVE
AMC328699	CASS NO 5	AMC328689	ACTIVE
AMC328700	CASS NO 6	AMC328689	ACTIVE
AMC328701	CASS NO 7	AMC328689	ACTIVE
AMC328702	CASS NO 8	AMC328689	ACTIVE
AMC328703	CEEDEE #1	AMC328689	ACTIVE
AMC328704	CEEDEE #5	AMC328689	ACTIVE
AMC328705	GENES DREAM	AMC328689	ACTIVE
AMC328742	RED BIRD #11	AMC328742	ACTIVE
AMC329020	RR #1	AMC329013	ACTIVE
AMC329021	RR #2	AMC329013	ACTIVE
AMC329022	RR #3	AMC329013	ACTIVE
AMC329023	RR #4	AMC329013	ACTIVE
AMC329318	MERCER'S PLACE	AMC329318	ACTIVE
AMC329388	BAD LUCK	AMC329388	ACTIVE
AMC329389	NO LUCK	AMC329388	ACTIVE
AMC329390	GOOD LUCK	AMC329388	ACTIVE
AMC329391	GREAT LUCK	AMC329388	ACTIVE
AMC329392	CLINTON	AMC329388	ACTIVE
AMC329393	CLYDE	AMC329388	ACTIVE
AMC329394	BONNY	AMC329388	ACTIVE
AMC329800	GYPSY MOTH 1	AMC329800	ACTIVE
AMC329801	GYPSY MOTH 2	AMC329800	ACTIVE
AMC331233	RED BASIN #1	AMC331232	ACTIVE
AMC333426	LA SIESTA #1	AMC333426	ACTIVE

**DEPARTMENT OF THE INTERIOR  
BUREAU OF LAND MANAGEMENT  
MINING CLAIMS**

**MC Customer Information - With Serial No. and Claim Name  
ACTIVE CLAIMS**

Run Date: 09/07/2012 02:07 PM

Page 3 of 4

<u>Serial No.</u>	<u>Claim Name/Number</u>	<u>Lead Serial No.</u>	<u>Disposition</u>
AMC333427	LA SIESTA #3	AMC333426	ACTIVE
AMC338207	SEVEN GRAND	AMC338207	ACTIVE
AMC339964	RR #5	AMC339964	ACTIVE
AMC339965	RR #6	AMC339964	ACTIVE
AMC350275	GOLD BUG	AMC350275	ACTIVE
AMC350276	GOLD MASTER	AMC350275	ACTIVE
AMC350277	LOBO	AMC350275	ACTIVE
AMC350278	MINE LAB	AMC350275	ACTIVE
AMC350279	WEBSTER MINE	AMC350275	ACTIVE
AMC350280	WHISTLER	AMC350275	ACTIVE
AMC350281	WICKENBURG	AMC350275	ACTIVE
AMC350905	KING DUCK II	AMC350903	ACTIVE
AMC350906	LITTLE TERRY	AMC350903	ACTIVE
AMC350907	DEVILS NEST AU 9	AMC350903	ACTIVE
AMC350910	DEVILS NEST AU 12	AMC350903	ACTIVE
AMC355930	LEAVE NO HOLES #1	AMC355930	ACTIVE
AMC355931	LEAVE NO HOLES #2	AMC355930	ACTIVE
AMC355932	LEAVE NO HOLES #3	AMC355930	ACTIVE
AMC355933	LEAVE NO HOLES #4	AMC355930	ACTIVE
AMC356382	DUCBILL #1	AMC356380	ACTIVE
AMC356383	DUCBILL #2	AMC356380	ACTIVE
AMC356553	AU SUM 1	AMC356553	ACTIVE
AMC357837	KAREN LYNN	AMC357837	ACTIVE
AMC358378	HIDDEN TREASURE	AMC358378	ACTIVE
AMC358379	AQUARIOUS EXT W #1	AMC358379	ACTIVE
AMC358380	AQUARIOUS EXT W #2	AMC358379	ACTIVE
AMC358381	AQUARIOUS EXT W #3	AMC358379	ACTIVE
AMC358382	AQUARIOUS EXT W #4	AMC358379	ACTIVE
AMC362558	HOLLY MARIE	AMC362558	ACTIVE
AMC364340	MARY FRANCIS	AMC364340	ACTIVE
AMC364688	RR #7	AMC364688	ACTIVE
AMC364689	RR #8	AMC364688	ACTIVE
AMC366267	COBI'S GOLD	AMC366267	ACTIVE
AMC366268	RENEE'S BEST CHANCE	AMC366267	ACTIVE
AMC366269	ROUGH ROAD	AMC366267	ACTIVE
AMC366270	STUCK DUCK	AMC366267	ACTIVE
AMC366271	TEGANS BANK	AMC366267	ACTIVE
AMC368415	JACKS HIDEAWAY	AMC368415	ACTIVE
AMC371350	WILGERS WISH	AMC371350	ACTIVE
AMC371802	HAPPY TIMES	AMC371802	ACTIVE
AMC371803	SADDLE TRAMPS	AMC371802	ACTIVE
AMC374274	LORI'S PLACE	AMC374274	ACTIVE
AMC374275	CHARLES' DREAM	AMC374274	ACTIVE
AMC374726	ROSLYN'S ROOST	AMC374726	ACTIVE
AMC38911	DIABLO PLACER	AMC38911	ACTIVE
AMC395761	BUMBLE BEE KING	AMC395761	ACTIVE
AMC395912	REEVES RENDEZVOUS	AMC395912	ACTIVE
AMC395914	BILL SEES TREASURE	AMC395912	ACTIVE
AMC406356	CASS NO. 9	AMC406356	ACTIVE
AMC407030	CAROLS CORNER	AMC407030	ACTIVE
AMC410363	CASS #10	AMC410363	ACTIVE
AMC410364	GOLDEN SANDS	AMC410363	ACTIVE
AMC48976	AQUARIOUS NO 1	AMC48976	ACTIVE
AMC48977	AQUARIUS NO 3	AMC48976	ACTIVE
AMC62606	AQUARIOUS NO 2	AMC62606	ACTIVE
AMC64830	CATCLAW	AMC64830	ACTIVE
AMC68531	THOMASON	AMC68526	ACTIVE
AMC74734	SHARON LEE NO 1	AMC74734	ACTIVE
AMC74735	SHARON LEE NO 2	AMC74734	ACTIVE



**DEPARTMENT OF THE INTERIOR**  
**BUREAU OF LAND MANAGEMENT**  
**MINING CLAIMS**

**MC Customer Information - With Serial No. and Claim Name**  
**ACTIVE CLAIMS**

Run Date: 09/07/2012 02:07 PM

Page 4 of 4

<u>Serial No.</u>	<u>Claim Name/Number</u>	<u>Lead Serial No.</u>	<u>Disposition</u>
AMC74736	SHARON LEE NO 3	AMC74734	ACTIVE
AMC74737	SHARON LEE NO 4	AMC74734	ACTIVE
AMC76951	MERCIFUL HEAVENS #2	AMC76950	ACTIVE
AMC82213	BEAN BAG #1	AMC82212	ACTIVE
AMC89414	BEAN BAG #2	AMC89414	ACTIVE
AMC89420	WOLF #1	AMC89414	ACTIVE
AMC89421	WOLF #2	AMC89414	ACTIVE
AMC89422	WOLF #3	AMC89414	ACTIVE
AMC89423	WOLF #4	AMC89414	ACTIVE
AMC92803	GOODWIN #1	AMC92803	ACTIVE
AMC95198	GOLD PALACE I	AMC95198	ACTIVE
AMC95199	GOLD PALACE II	AMC95198	ACTIVE
AMC95200	GOLD PALACE III	AMC95198	ACTIVE
AMC95201	GOLD PALACE IV	AMC95198	ACTIVE
AMC95202	GOLD PALACE V	AMC95198	ACTIVE
AMC95203	MORE THAN LOTS OF RO	AMC95198	ACTIVE
AMC95204	LOTS OF ROCK	AMC95198	ACTIVE
AMC95205	GOLD PALACE VIII	AMC95198	ACTIVE
AMC96051	J D R #1	AMC96051	ACTIVE
AMC96052	J D R #2	AMC96051	ACTIVE
AMC96053	J D R #3	AMC96051	ACTIVE

Number of ACTIVE cases: 190

AMC 11413  
AMC 38911  
AMC 48976  
AMC 62606  
AMC 68526  
AMC 74734  
AMC 76950  
AMC 82212  
AMC 89414  
AMC 92803  
AMC 95198  
AMC 96051  
AMC 102389  
AMC 112605  
AMC 126045  
AMC 126534  
AMC 129334  
AMC 130488  
AMC 142355  
AMC 157621  
AMC 170911  
AMC 174554  
AMC 191670  
AMC 196365  
AMC 235841  
AMC 236096  
AMC 244561  
AMC 247112  
AMC 250275  
AMC 251042  
AMC 254410  
AMC 258455  
AMC 259812  
AMC 291104  
AMC 292017  
AMC 292924  
AMC 300332  
AMC 308433  
AMC 313473  
AMC 313836

AMC 314304  
AMC 314626  
AMC 316493  
AMC 321061  
AMC 326311  
AMC 326323  
AMC 326754  
AMC 326772  
AMC 327930  
AMC 328302  
AMC 328593  
AMC 328689  
AMC 329013  
AMC 329318  
AMC 329388  
AMC 329800  
AMC 331232  
AMC 338207  
AMC 339964  
AMC 350903  
AMC 350903  
AMC 355930  
AMC 356380  
AMC 356553  
AMC 357837  
AMC 358378  
AMC 358379  
AMC 362558  
AMC 364340  
AMC 364688  
AMC 364830  
AMC 366267  
AMC 368415  
AMC 371350  
AMC 371802  
AMC 374274  
AMC 374726  
AMC 395761  
AMC 395912  
AMC 406356  
AMC 407030

Recorded mail  
 Roadrunners Prospectors Club  
 Box 56804  
 Phoenix, AZ 85079

MAINTENANCE FEE PAYMENT IN LIEU OF ASSESSMENT WORK FOR THE UPCOMING  
 ASSESSMENT YEAR BEGINNING SEPTEMBER 1, 2011

Seq. #	AMC #	Claim Name	County	Cnty Record Data	Township	Range	Section
1	326754	Keystone #1	Pinal	5S	15E	4	1
2	326764	Keystone #11	Pinal	5S	15E	4	2
3	326765	Keystone #12	Pinal	5S	15E	4	3
4	326757	Keystone #4	Pinal	5S	15E	4	4
5	326758	Keystone #5	Pinal	5S	15E	4	5
6	326760	Keystone #7	Pinal	5S	15E	4	6
7	326761	Keystone #8	Pinal	5S	15E	4	7
8	326762	Keystone #9	Pinal	5S	15E	4	8

RECEIVED  
 CLM AZ STATE OFFICE  
 2011 JUL 29 A 10:15  
 PHOENIX, ARIZONA

The name and address of the owner of the Claims for  
 which this is prepared is:

Roadrunners Prospectors Club Inc.  
 P. O. Box 56804  
 Phoenix, AZ 85079

Signature: [Handwritten Signature] (agent)

Date: 7/29/2011



STATE OF ARIZONA  
 COUNTY OF MARICOPA } SS

This instrument was acknowledged before me this 29th day of July, 2011, by [Handwritten Name]  
 In witness whereof I herewith set my hand and official seal.

When recorded mail to:  
 Roadrunner Prospector Club  
 P. O. Box 56804  
 Phoenix, AZ 85079

MAINTENANCE FEE PAYMENT IN LIEU OF ASSESSMENT WORK FOR THE UPCOMING  
 ASSESSMENT YEAR BEGINNING SEPTEMBER 1, 2011.

Seq. #	AMC #	Claim Name	County	Cnty Record Data	Township	Range	Section
✓ 1	292017	C6 Placer	La Paz	4N	20W	23	1
✓ 2	292924	CD7 Placer	La Paz	4N	20W	14, 15, 23	2
✓ 3	259813	D6 Placer	La Paz	4N	20W	26	3
✓ 4	38911	Diablo Placer	La Paz	4N	20W	23,24,25,26	4
✓ 5	259814	Eastside Placer	La Paz	4N	20W	23	5

RECEIVED  
 MARICOPA STATE OFFICE  
 2011 JUL 29 A 10:15  
 PHOENIX, ARIZONA

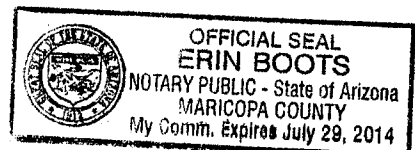
The name and address of the owner of the Claims for  
 which this is prepared is:

Roadrunners Prospectors Club Inc.  
 P. O. Box 56804  
 Phoenix, AZ 85079

Signature: [Handwritten Signature] (agent)

Date: 7/29/2011

Page 1 of 1



STATE OF ARIZONA }  
 COUNTY OF MARICOPA } SS

This instrument was acknowledged before me this 29th day of July, 20 11, by Jack Engstrom  
 in witness whereof I herewith set my hand and official seal

[Handwritten Signature] NOTARY PUBLIC  
 Expires: 7/29/14

5  
 [Handwritten mark]

When recorded mail to:  
 Roadrunner Prospector Club  
 P. O. Box 56804  
 Phoenix, AZ 85079

MAINTENANCE FEE PAYMENT IN LIEU OF ASSESSMENT WORK FOR THE UPCOMING  
 ASSESSMENT YEAR BEGINNING SEPTEMBER 1, 2011

Seq. #	AMC #	Claim Name	County	Cnty Record Data	Township	Range	Section
1	395914	Bill Sees Treasure	Maricopa	7N	4W	5	1
2	407030	Carols Corner	Maricopa	7N	3W	18	2
3	326311	Carrie #1	Maricopa	7N	3W	31	3
4	326312	Carrie #2	Maricopa	7N	3W	31	4
5	326313	Carrie #3	Maricopa	7N	3W	30	5
6	326314	Carrie #4	Maricopa	7N	3W	30	6
7	291104	Cas #2	Maricopa	7N	3W	29	7
8	328698	Cass No. 4	Maricopa	7N	3W	29	8
9	328699	Cass No. 5	Maricopa	7N	3W	29	9
10	328700	Cass No. 6	Maricopa	7N	3W	29	10
11	328701	Cass No. 7	Maricopa	7N	3W	29	11
12	328702	Cass No. 8	Maricopa	7N	3W	29	12
13	406356	Cass No. 9	Maricopa	7N	3W	29	13
14	374275	Charles' Dream	Maricopa	7N	3W	20	14
15	326322	Double R	Maricopa	6N	4W	12	15
16	350275	Gold Bug	Maricopa	6N	6W	26	16
17	350276	Gold Master	Maricopa	6N	6W	26	17
18	329800	Gypsy Moth 1	Maricopa	7N	3W	21	18
19	329801	Gypsy Moth 2	Maricopa	7N	3W	21	19
20	326323	Jake #1	Maricopa	7N	3W	29	20
21	326324	Jake #2	Maricopa	7N	3W	29	21
22	326325	Jake #3	Maricopa	7N	3W	29	22
23	333426	La Siesta #1	Maricopa	7N	3W	30	23
24	333427	La Siesta #3	Maricopa	7N	3W	30	24
25	350277	Lobo	Maricopa	6N	6W	26	25
26	374274	Lori's Place	Maricopa	7N	3W	20	26
27	350278	Mine Lab	Maricopa	6N	6W	26	27
28	308433	Ocotillo #1	Maricopa	7N	3W	17, 20	28
29	308434	Ocotillo #2	Maricopa	7N	3W	17, 18	29
30	326326	Ocotillo #3	Maricopa	7N	3W	17, 18, 20	30

The name and address of the owner of the Claims for which this is prepared is:

Roadrunners Prospectors Club Inc.  
 P. O. Box 56804  
 Phoenix, AZ 85079



STATE OF ARIZONA }  
 COUNTY OF MARICOPA }SS

Signature: Jack Engbrecht (agent)

This instrument was acknowledged before me this 24<sup>th</sup> day of July, 2011, by Jack Engbrecht in witness whereof herewith set my hand and official seal.

Date: 7/29/2011

page 1 of 2

Erin Boots NOTARY PUBLIC  
 Expires 7/29/14

56  
 [Handwritten initials]

When recorded mail to:  
 Roadrunner Prospe~~ct~~ Club  
 P. O. Box 56804  
 Phoenix, AZ 85079

MAINTENANCE FEE PAYMENT IN LIEU OF ASSESSMENT WORK FOR THE UPCOMING  
 ASSESSMENT YEAR BEGINNING SEPTEMBER 1, 2011.

Seq. #	AMC #	Claim Name	County	Cnty Record Data	Township	Range	Section
31	326319	Pat	Maricopa	7N	3W	31	31
32	326315	Pennyweight #1	Maricopa	7N	3W	29	32
33	326316	Pennyweight #2	Maricopa	7N	3W	29	33
34	326327	Pilgrim #1	Maricopa	7N	3W	31	34
35	126406	Randy B	Maricopa	7N	3W	30	35
36	326772	Range Bull # 1	Maricopa	7N	3W	21	36
37	331233	Red Basin #1	Maricopa	6N	6W	26	37
38	327930	Red Bird # 7	Maricopa	7N	3W	17	38
39	327931	Red Bird # 8	Maricopa	7N	3W	20	39
40	328302	Red Bird # 9	Maricopa	7N	3W	17	40
41	328303	Red Bird #10	Maricopa	7N	3W	17	41
42	395912	Reeves Rendezvous	Maricopa	7N	4W	5	42
43	374726	Roslyn's Roost	Maricopa	7N	3W	17	43
44	329020	RR #1	Maricopa	6N	4W	1	44
45	329021	RR #2	Maricopa	6N	4W	1	45
46	329022	RR #3	Maricopa	6N	4W	1	46
47	329023	RR #4	Maricopa	6N	4W	1	47
48	339964	RR #5	Maricopa	6N	4W	1	48
49	339965	RR #6	Maricopa	6N	4W	1	49
50	364688	RR #7	Maricopa	6N	4W	1	50
51	364689	RR #8	Maricopa	6N	4W	1	51
52	247112	Sando	Maricopa	7N	3W	28	52
53	338207	Seven Grand	Maricopa	7N	4W	25	53
54	350279	Webster Mine	Maricopa	6N	6W	26	54
55	350280	Whistler	Maricopa	6N	6W	26	55
56	350281	Wickenburg	Maricopa	6N	6W	26	56

The name and address of the owner of the Claims for which this is prepared is:

Roadrunners Prospectors Club Inc. 5151 N 15th Ave  
 P. O. Box 56804  
 Phoenix, AZ 85079



STATE OF ARIZONA }  
 COUNTY OF MARICOPA } SS

Signature: Jack Englund (agent)

Date: 7/29/2011

This instrument was acknowledged before me this 21<sup>st</sup> day of July, 2011, by Jack Englund  
 In witness whereof I herewith set my hand and official seal.

page 2 of 2  
 NOTARY PUBLIC  
 Expires

When recorded mail to:

Roadrunner Prospectors Club  
P. O. Box 56804  
Phoenix, AZ 85079

MAINTENANCE FEE PAYMENT IN LIEU OF ASSESSMENT WORK FOR THE UPCOMING  
ASSESSMENT YEAR BEGINNING SEPTEMBER 1, 2011.

Seq. #	AMC #	Claim Name	County	Cnty Record Data	Township	Range	Section
1	68531	Thomason	Yavapai	0121 511	9N	4W	7
2	251044	Faith #3	Yavapai	1812 836	9N	5W	13
3	251047	Lords Blessing	Yavapai	1803 415	9N	5W	13
4	358379	Aquarious Ext. West #1	Yavapai	3633817 4076 797	10N	2E	18
5	358380	Aquarious Ext. West #2	Yavapai	3633818 4076 798	10N	2E	18
6	358381	Aquarious Ext. West #3	Yavapai	3633819 4076 799	10N	2E	18
7	358382	Aquarious Ext. West #4	Yavapai	3633820 4076 800	10N	2E	18
8	48976	Aquarius #1	Yavapai	0801 192	10N	2E	7
9	62606	Aquarius #2	Yavapai	1001 437	10N	2E	7
10	48977	Aquarius #3	Yavapai	0801 194	10N	2E	7, 18
11	316493	Aquarius Extension	Yavapai	2402 767	10N	2E	18
12	356553	Au Sum 1	Yavapai	4511 771	10N	2E	28,29,32,33
13	329388	Bad Luck	Yavapai	2780 912	12N	1W	14, 23
14	82213	Bean Bag #1	Yavapai	0965 338	12N	1W	28
15	89414	Bean Bag #2	Yavapai	1249 413	12N	1W	28
16	235841	Betty #4	Yavapai	1713 778	12N	1W	14
17	235842	Betty #5	Yavapai	1713 780	12N	1W	14
18	174224	Big Rock #1	Yavapai	1469 76	12N	1W	10, 11
19	174225	Big Rock #2	Yavapai	1469 78	12N	1W	10
20	329394	Bonny	Yavapai	2780 924	12N	1W	30
21	395761	Bumble Bee King	Yavapai	4651 956	9N	2E	5
22	328605	Burro #1	Yavapai	2742 987	12N	1W	33
23	328606	Burro #2	Yavapai	2742 985	11N	1W	4
24	64830	Catclaw	Yavapai	0912 239	9N	4W	6
25	328703	Ceedee #1	Yavapai	2746 703	8N	1W	5
26	328593	Ceedee #2	Yavapai	2742 961	8N	1W	5
27	328594	Ceedee #3	Yavapai	2742 963	8N	1W	5
28	328595	Ceedee #4	Yavapai	2742 965	8N	1W	5
29	328704	Ceedee #5	Yavapai	2746 705	8N	1W	5
30	328597	Ceedee #7	Yavapai	2742 969	8N	1W	4
31	328598	Ceedee #8	Yavapai	2742 971	8N	1W	4
32	329392	Clinton	Yavapai	2780 920	12N/12N	1W/2W	30/25
33	329393	Clyde	Yavapai	2780 922	12N/12N	1W/2W	30/25
34	366267	Cobi's Gold	Yavapai	4281 505	11.5N	1E	19
35	350910	Devils Nest AU 12	Yavapai	3620 62	9N	4W	6
36	350907	Devils Nest AU 9	Yavapai	3620 60	9N	4W	6
37	142356	Donkey Mine #4	Yavapai	1422 292	12N	1W	33
38	356382	Ducbill #1	Yavapai	27429 1402 63	12N	1W	17
39	356383	Ducbill #2	Yavapai	27430 1402 65	12N	1W	17

The name and address of the owner of the Claims for which this is prepared is:  
Roadrunners Prospectors Club Inc.  
P. O. Box 56804  
Phoenix, AZ 85079



Signature: *John Englehart* (agent)

Date: 7/29/2011

STATE OF ARIZONA  
COUNTY OF MARICOPA } SS

This instrument was acknowledged before me this 29th day of July, 2011, by John Englehart  
In witness whereof I herewith set my hand and official seal.

*Erin Boots*  
NOTARY PUBLIC  
Expires

119  
*JMB*

2011 JUL 29 A 10:15  
RECEIVED  
Page 1 of 3

When recorded mail to:

Roadrunner Prospect Club

P. O. Box 56804

Phoenix, AZ 85079

MAINTENANCE FEE PAYMENT IN LIEU OF ASSESSMENT WORK FOR THE UPCOMING  
ASSESSMENT YEAR BEGINNING SEPTEMBER 1, 2011.

Seq. #	AMC #	Claim Name	County	Cnty Record Data	Township	Range	Section
40	236096	Gary's Place #1A	Yavapai	1714 193	12N	1W	14
41	328705	Genes Dream	Yavapai	2746 707	9.5N	2E	20, 21
42	244561	Gold Dust #2	Yavapai	1781 510	11N	3E	30
43	95198	Gold Palace I	Yavapai	1256 447	12N	1W	19
44	95199	Gold Palace II	Yavapai	1256 450	12N	1W	19
45	95200	Gold Palace III	Yavapai	1256 453	12N	1W	19
46	95201	Gold Palace IV	Yavapai	1256 456	12N	1W	19
47	95202	Gold Palace V	Yavapai	1256 459	12N	1W	19
48	95205	Gold Palace VIII	Yavapai	1256 468	12N	1W	30
49	329390	Good Luck	Yavapai	2780 916	12N	1W	23, 24
50	92803	Goodwin #1	Yavapai	1058 779	12N	1W	28, 33
51	329391	Great Luck	Yavapai	2780 918	12N	1W	24
52	371802	Happy Times	Yavapai	4390 621	13N	3W	29, 32
53	358378	Hidden Treasure	Yavapai	3633816 4076 796	12N/12N	1W/2W	30,31/25,36
54	254412	Hinny	Yavapai	1807 656	11N	1E	34
55	362558	Holly Marie	Yavapai	3769442 4190 312	9.5N	2E	20, 21
56	368415	Jacks Hideaway	Yavapai	4308 863	13N	3W	29
57	254410	Jackass	Yavapai	1807 660	11N	1E	34, 35
58	112606	Janet Lynn No. Two (2)	Yavapai	1331 560	10N	1E	12, 13
59	96051	JDR #1	Yavapai	1267 825	12.5N	2W	21
60	96052	JDR #2	Yavapai	1267 827	12.5N	2W	21
61	96053	JDR #3	Yavapai	1267 829	12.5N/13N	2W/2W	21/33
62	254411	Jenney	Yavapai	1807 658	11N	1E	34
63	357837	Karen Lynn	Yavapai	4039 542	9N	4W	6
64	350905	King Duck II	Yavapai	4247 552	10N/9N	4W/4W	31/6
65	112605	Laura Kay No. One (1)	Yavapai	1331 563	10N	1E	12, 13
66	355930	Leave No Holes #1	Yavapai	3989 69	9N	5W	12
67	355931	Leave No Holes #2	Yavapai	3989 70	9N	5W	12
68	355932	Leave No Holes #3	Yavapai	3989 71	9N	5W	13
69	355933	Leave No Holes #4	Yavapai	3989 72	9N	5W	13
70	321061	Lefty #2	Yavapai	2479 560	8N	1E	30
71	350906	Little Terry	Yavapai	4247 551	9N	4W	6
72	95204	Gold Palace VII	Yavapai	1256 465	12N	1W	19
73	126538	Mandala 10	Yavapai	1371 343	10N	2E	31
74	129334	Mandala 12	Yavapai	1376 706	10N	2E	30
75	157621	Mandala 14	Yavapai	1437 981	10N	2E	30
76	102389	Mandala 2 & 3	Yavapai	1293 289	10N	2E	30
77	126535	Mandala 7	Yavapai	1437 985	10N	2E	30
78	126536	Mandala 8	Yavapai	1371 339	10N	2E	30
79	126537	Mandala 9	Yavapai	1371 341	10N	2E	30

x 40

The name and address of the owner of the Claims for which this is prepared is:

Roadrunners Prospectors Club  
P. O. Box 56804  
Phoenix, AZ 85079



STATE OF ARIZONA }  
COUNTY OF MARICOPA }SS

Signature: [Handwritten Signature] (Agent)

Date: 7/29/2011

Page 2 of 3

This instrument was acknowledged before me this 29 day of July, 2011, by [Handwritten Name]  
In witness whereof I herewith set my hand and official seal.  
[Handwritten Signature] NOTARY PUBLIC  
Expires



When recorded mail to:  
 Roadrunner Prospectors Club  
 P. O. Box 56804  
 Phoenix, AZ 85079

MAINTENANCE FEE PAYMENT IN LIEU OF ASSESSMENT WORK FOR THE UPCOMING  
 ASSESSMENT YEAR BEGINNING SEPTEMBER 1, 2011.

Seq. #	AMC #	Claim Name	County	Cnty Record Data	Township	Range	Section
80	364340	Mary Francis	Yavapai	3824744 4236 718	13N	1E	29
81	329318	Mercer's Place	Yavapai	2777 216, 3288 700	11N	1W	4
82	76951	Merciful Heavens #2	Yavapai	1329 344	12N/11N	1W/1W	33/4
83	95203	Gold Palace VI	Yavapai	1256 462	12N	1W	19
84	329389	No Luck	Yavapai	2780 914	12N	1W	23
85	314304	Oro De Valenzuela	Yavapai	3436 378	11N	1E	14
86	313473	Patriot 1	Yavapai	2347 704	11N	1W	4
87	313474	Patriot 2	Yavapai	2347 706	11N	1W	3, 4
88	313475	Patriot 3	Yavapai	2347 708	11N	1W	3
89	313476	Patriot 4	Yavapai	2347 710	11N	1W	3
90	313477	Patriot 5	Yavapai	2347 712	11N	1W	3
91	130489	Protecto 2	Yavapai	1381 826	12N	1W	33
92	366268	Renee's Best Chance	Yavapai	4281 507	13N	3W	32
93	191670	Roadrunner #1	Yavapai	1514 754	12.5N	1W	25
94	191671	Roadrunner #2	Yavapai	1514 756	12.5N	1W	25
95	366269	Rough Road	Yavapai	4281 503	11.5N	1E	30
96	313839	RR-Humbug #1	Yavapai	2352 463	8N	1E	31
97	313840	RR-Humbug #2	Yavapai	2352 460	8N	1E	31
98	314631	RR-Humbug #3	Yavapai	2360 845	8N	1E	29, 30
99	371803	Saddle Tramps	Yavapai	4390 622	13N	3W	29
100	74734	Sharon Lee #1	Yavapai	0912 397	11N	1E	35, 36
101	74735	Sharon Lee #2	Yavapai	0912 398	11N	1E	35
102	74736	Sharon Lee #3	Yavapai	0912 399	10N	1E	2
103	74737	Sharon Lee #4	Yavapai	0912 400	10N	1E	1, 2
104	366270	Stuck Duck	Yavapai	4281 506	13N	3W	32
105	366271	Tegan's Bank	Yavapai	4281 504	11.5N	1E	30
106	196365	Turkey Buzzard #1	Yavapai	1529 712	11N	3E	30
107	258456	Turkey Buzzard #2	Yavapai	1838 872	11N	3E	30
108	258457	Turkey Buzzard #3	Yavapai	1838 874	11N	3E	30
109	258458	Turkey Buzzard #4	Yavapai	1838 876	11N	3E	30
110	258455	Turkey Buzzard Ext.	Yavapai	1838 870	11N	3E	30
111	170911	Wednesday Hope #1	Yavapai	1467 691	10N	2E	31
112	11413	Wednesday Hope #4	Yavapai	1015 726, 1799 330	9.5N/10N	2E/2E	20/32
113	371350	Wilgers Wish	Yavapai	4372 442	13N	3W	32
114	89420	Wolf #1	Yavapai	0961 673, 90203541	11.5N	1E	31
115	89421	Wolf #2	Yavapai	0961 674, 2207 41	11.5N	1E	31
116	89422	Wolf #3	Yavapai	0961 675, 2207 41	11.5N	1E	31
117	89423	Wolf #4	Yavapai	0961 676, 2207 41	11.5N/11N	1E/1E	31/6
118	300332	Wolf #5	Yavapai	2208 526	11.5N	1E	31
119	300333	Wolf #6	Yavapai	2208 524	11N	1E	5, 6

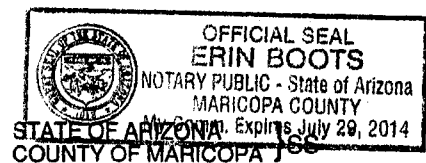
The name and address of the owner of the Claims for which this is prepared is:

Roadrunners Prospectors Club Inc.  
 P. O. Box 56804  
 Phoenix, AZ 85079

Signature: *Jack Entwistle* (agent)

Date: 7/29/2011

page 3 of 3



This instrument was acknowledged before me this 29 day of July, 2011, by Jack Entwistle in witness whereof, I herewith set my hand and official seal.

*Erin Boots* NOTARY PUBLIC Expires

**United States Department of the Interior**  
**Bureau of Land Management**  
 LANDS/RECREATION & PLANNING  
 ONE N CENTRAL AVE  
 PHOENIX, AZ 85004 -2203  
 Phone: 602-417-9200

Receipt

No:

2392257

<b>Transaction #:</b> 2467331	
<b>Date of Transaction:</b> 07/29/2011	
<b>CUSTOMER:</b>	
ROADRUNNER PROSPECTORS CLUB INC BOX 56804 PHOENIX,AZ 85079 US	

LINE #	QTY	DESCRIPTION	REMARKS	UNIT PRICE	TOTAL
1	1.00	LOCATABLE MINERALS / MINING CLAIMS-NOT NEW-UNADJUD,ONE AUTH NO. ONLY / MINING CLAIM MONEY RECEIVED <b>CASES: AMC326754/\$26320.00</b>	MAINT 2012/188	- n/a -	26320.00
<b>TOTAL:</b>					<b>\$26,320.00</b>

PAYMENT INFORMATION			
1	AMOUNT:	26320.00	POSTMARKED: N/A
	TYPE:	CHECK	RECEIVED: 07/29/2011
	CHECK NO:	7453	
	NAME:	ROADRUNNER PROSPECTORS CLUB INC BOX 56804 PHOENIX AZ 85079 US	

REMARKS

This receipt was generated by the automated BLM Collections and Billing System and is a paper representation of a portion of the official electronic record contained therein.

Receipt 219583

SEP 01 2010

11413  
38911  
48976  
62606  
64830  
68526  
74734  
76950  
82212  
89414  
92803  
95198  
96051  
102389  
112605  
126534  
129334  
130488  
142355  
170911  
157621  
174224  
191670  
196365  
235841  
236096  
244561  
247112  
251042  
254410  
258455

291104  
355930  
362558  
374274  
374726  
395761  
395912  
292017  
292924  
259812  
371350  
371802  
368415  
366267  
364688  
326311  
326772  
326754  
333426  
300332  
308433  
313473  
313836  
314304  
314626  
316493  
321061  
327930  
328593  
328689  
329013

329388  
329318  
329800  
331232  
338209  
339964  
328302  
350275  
350903  
356380  
356553  
358378  
358379  
357837  
364340

When recorded mail to:  
 Roadrunner Prospectors Club Inc  
 P. O. Box 56804  
 Phoenix, AZ 85079

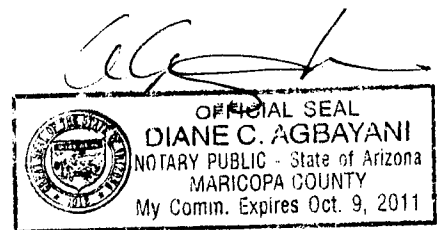
MAINTENANCE FEE PAYMENT IN LIEU OF ASSESSMENT WORK FOR THE UPCOMING  
 ASSESSMENT YEAR BEGINNING SEPTEMBER 1, 2010

Seq. #	AMC #	Claim Name	County	Cnty Record Data	Township	Range	Section
1	395914	Bill Sees Treasure	Maricopa	2010 0427789	7N	4W	5
2	326311	Carrie #1	Maricopa	93 0174157	7N	3W	31
3	326312	Carrie #2	Maricopa	93 0174158	7N	3W	31
4	326313	Carrie #3	Maricopa	93 0174160	7N	3W	30
5	326314	Carrie #4	Maricopa	93 0174159	7N	3W	30
6	291104	Cas #2	Maricopa	92 0366284	7N	3W	29
7	328698	Cass No. 4	Maricopa	93 0885578	7N	3W	29
8	328699	Cass No. 5	Maricopa	93 0885577	7N	3W	29
9	328700	Cass No. 6	Maricopa	93 0885576	7N	3W	29
10	328701	Cass No. 7	Maricopa	93 0885575	7N	3W	29
11	328702	Cass No. 8	Maricopa	93 0885574	7N	3W	29
12	374275	Charles' Dream	Maricopa	2006 1491112	7N	3W	20
13	326322	Double R	Maricopa	93 0174149	6N	4W	12
14	350275	Gold Bug	Maricopa	98 0535738	6N	6W	26
15	350276	Gold Master	Maricopa	98 0535739	6N	6W	26
16	329800	Gypsy Moth 1	Maricopa	94 0218517	7N	3W	21
17	329801	Gypsy Moth 2	Maricopa	94 0218518	7N	3W	21
18	326323	Jake #1	Maricopa	93 0174147	7N	3W	29
19	326324	Jake #2	Maricopa	93 0174146	7N	3W	29
20	326325	Jake #3	Maricopa	93 0174145	7N	3W	29
21	333426	La Siesta #1	Maricopa	95 0185054	7N	3W	30
22	333427	La Siesta #3	Maricopa	95 0185055	7N	3W	30
23	350277	Lobo	Maricopa	98 0535740	6N	6W	26
24	374274	Lori's Place	Maricopa	2006 1491113	7N	3W	20
25	350278	Mine Lab	Maricopa	98 0535741	6N	6W	26
26	308433	Ocotillo #1	Maricopa	90 0506459	7N	3W	17, 20
27	308434	Ocotillo #2	Maricopa	90 0506460	7N	3W	17, 18
28	326326	Ocotillo #3	Maricopa	93 0174155	7N	3W	17, 18, 20
29	326319	Pat	Maricopa	93 0174152	7N	3W	31
30	326315	Pennyweight #1	Maricopa	93 0174148	7N	3W	29

The name and address of the owner of the Claims for which this is prepared is:

Roadrunners Prospectors Club Inc.  
 P. O. Box 56804  
 Phoenix, AZ 85079

PHOENIX, ARIZONA



Signature: *[Handwritten Signature]* (agent)

Date: 8/20/2010

2010 AUG 20 4 51

RECEIVED  
 BLM AZ STATE OFFICE

NO. OF CLAIMS 186  
 AMOUNT \$26,040.00  
 RECEIPT NO. 2195337  
 INIT. EXC

When recorded mail to:  
 Roadrunner Prospect Club  
 P. O. Box 56804  
 Phoenix, AZ 85079

MAINTENANCE FEE PAYMENT IN LIEU OF ASSESSMENT WORK FOR THE UPCOMING  
 ASSESSMENT YEAR BEGINNING SEPTEMBER 1, 2010.

Seq. #	AMC #	Claim Name	County	Cnty Record Data	Township	Range	Section
31	326316	Pennyweight #2	Maricopa	93 0174156	7N	3W	29
32	326327	Pilgrim #1	Maricopa	93 0174153	7N	3W	31
33	126406	Randy B	Maricopa	15049 221	7N	3W	30
34	326772	Range Bull # 1	Maricopa	93 0362063	7N	3W	21
35	331233	Red Basin #1	Maricopa	94 0383049	6N	6W	26
36	327930	Red Bird # 7	Maricopa	93 0897433	7N	3W	17
37	327931	Red Bird # 8	Maricopa	93 0897432	7N	3W	20
38	328302	Red Bird # 9	Maricopa	93 0897431	7N	3W	17
39	328303	Red Bird #10	Maricopa	93 0819961	7N	3W	17
40	396912	Reeves Rendezvous	Maricopa	2010 0427788	7N	4W	5
41	374726	Roslyn's Roost	Maricopa	2006 1445012	7N	3W	17
42	329020	RR #1	Maricopa	94 0021782	6N	4W	1
43	329021	RR #2	Maricopa	94 0021783	6N	4W	1
44	329022	RR #3	Maricopa	94 0021784	6N	4W	1
45	329023	RR #4	Maricopa	94 0021785	6N	4W	1
46	339964	RR #5	Maricopa	96 0488373	6N	4W	1
47	339965	RR #6	Maricopa	96 0488374	6N	4W	1
48	364688	RR #7	Maricopa	2005 0477984	6N	4W	1
49	364689	RR #8	Maricopa	2005 0477985	6N	4W	1
50	247112	Sando	Maricopa	85 0559653	7N	3W	28
51	338207	Seven Grand	Maricopa	98 0139764	7N	4W	25
52	350279	Webster Mine	Maricopa	98 0535742	6N	6W	26
53	350280	Whistler	Maricopa	98 0535743	6N	6W	26
54	350281	Wickenburg	Maricopa	98 0535744	6N	6W	26

The name and address of the owner of the Claims for which this is prepared is:

Roadrunners Prospectors Club Inc.  
 P. O. Box 56804  
 Phoenix, AZ 85079

Signature: [Handwritten Signature]  
 Date: 8/20/2010

PHOENIX, ARIZONA  
 2010 AUG 20 A 9:51  
 RECEIVED  
 BLM AZ STATE OFFICE (Agent)

[Handwritten Signature]



When recorded mail to:  
 Roadrunner Prospector Club  
 P. O. Box 56804  
 Phoenix, AZ 85079

MAINTENANCE FEE PAYMENT IN LIEU OF ASSESSMENT WORK FOR THE UPCOMING  
 ASSESSMENT YEAR BEGINNING SEPTEMBER 1, 2010.

Seq. #	AMC #	Claim Name	County	Cnty Record Data	Township	Range	Section
1	68531	Thomason	Yavapai	0121 511	9N	4W	7
2	251044	Faith #3	Yavapai	1812 836	9N	5W	13
3	251047	Lords Blessing	Yavapai	1803 415	9N	5W	13
4	358379	Aquarius Ext. West #1	Yavapai	3633817 4076 797	10N	2E	18
5	358380	Aquarius Ext. West #2	Yavapai	3633818 4076 798	10N	2E	18
6	358381	Aquarius Ext. West #3	Yavapai	3633819 4076 799	10N	2E	18
7	358382	Aquarius Ext. West #4	Yavapai	3633820 4076 800	10N	2E	18
8	48976	Aquarius #1	Yavapai	0801 192	10N	2E	7
9	62606	Aquarius #2	Yavapai	1001 437	10N	2E	7
10	48977	Aquarius #3	Yavapai	0801 194	10N	2E	7, 18
11	316493	Aquarius Extension	Yavapai	2402 767	10N	2E	18
12	356553	Au Sum 1	Yavapai	4511 771	10N	2E	28,29,32,33
13	329388	Bad Luck	Yavapai	2780 912	12N	1W	14, 23
14	82213	Bean Bag #1	Yavapai	0965 338	12N	1W	28
15	89414	Bean Bag #2	Yavapai	1249 413	12N	1W	28
16	235841	Betty #4	Yavapai	1713 778	12N	1W	14
17	235842	Betty #5	Yavapai	1713 780	12N	1W	14
18	174224	Big Rock #1	Yavapai	1469 76	12N	1W	10, 11
19	174225	Big Rock #2	Yavapai	1469 78	12N	1W	10
20	329394	Bonny	Yavapai	2780 924	12N	1W	30
21	395761	Bumble Bee King	Yavapai	4651 956	9N	2E	5
22	328605	Burro #1	Yavapai	2742 987	12N	1W	33
23	328606	Burro #2	Yavapai	2742 985	11N	1W	4
24	64830	Catclaw	Yavapai	0912 239	9N	4W	6
25	328703	Ceedee #1	Yavapai	2746 703	8N	1W	5
26	328593	Ceedee #2	Yavapai	2742 961	8N	1W	5
27	328594	Ceedee #3	Yavapai	2742 963	8N	1W	5
28	328595	Ceedee #4	Yavapai	2742 965	8N	1W	5
29	328704	Ceedee #5	Yavapai	2746 705	8N	1W	5
30	328597	Ceedee #7	Yavapai	2742 969	8N	1W	4
31	328598	Ceedee #8	Yavapai	2742 971	8N	1W	4
32	329392	Clinton	Yavapai	2780 920	12N/12N	1W/2W	30/25
33	329393	Clyde	Yavapai	2780 922	12N/12N	1W/2W	30/25
34	366267	Cobi's Gold	Yavapai	4281 505	11.5N	1E	19
35	350910	Devils Nest AU 12	Yavapai	3620 62	9N	4W	6
36	350907	Devils Nest AU 9	Yavapai	3620 60	9N	4W	6
37	142356	Donkey Mine #4	Yavapai	1422 292	12N	1W	33
38	356382	Ducbill #1	Yavapai	27429 1402 63	12N	1W	17
39	356383	Ducbill #2	Yavapai	27430 1402 65	12N	1W	17

The name and address of the owner of the Claims for which this is prepared is:

Roadrunners Prospectors Club Inc.  
 P. O. Box 56804  
 Phoenix, AZ 85079


PHOENIX, ARIZONA

Signature: *[Handwritten Signature]* (agent)

2010 AUG 20 9 56 AM

Date: 8/20/2010

RECEIVED  
 BLMAZ STATE OFFICE



When recorded mail to:

Roadrunner Prospectors   
P. O. Box 56804  
Phoenix, AZ 85079

MAINTENANCE FEE PAYMENT IN LIEU OF ASSESSMENT WORK FOR THE UPCOMING  
ASSESSMENT YEAR BEGINNING SEPTEMBER 1, 2010.

Seq. #	AMC #	Claim Name	County	Cnty Record Data	Township	Range	Section
40	236096	Gary's Place #1A	Yavapai	1714 193	12N	1W	14
41	328705	Genes Dream	Yavapai	2746 707	9.5N	2E	20, 21
42	244561	Gold Dust #2	Yavapai	1781 510	11N	3E	30
43	95198	Gold Palace I	Yavapai	1256 447	12N	1W	19
44	95199	Gold Palace II	Yavapai	1256 450	12N	1W	19
45	95200	Gold Palace III	Yavapai	1256 453	12N	1W	19
46	95201	Gold Palace IV	Yavapai	1256 456	12N	1W	19
47	95202	Gold Palace V	Yavapai	1256 459	12N	1W	19
48	95205	Gold Palace VIII	Yavapai	1256 468	12N	1W	30
49	329390	Good Luck	Yavapai	2780 916	12N	1W	23, 24
50	92803	Goodwin #1	Yavapai	1058 779	12N	1W	28, 33
51	329391	Great Luck	Yavapai	2780 918	12N	1W	24
52	371802	Happy Times	Yavapai	4390 621	13N	3W	29, 32
53	358378	Hidden Treasure	Yavapai	3633816 4076 796	12N/12N	1W/2W	30,31/25,36
54	254412	Hinny	Yavapai	1807 656	11N	1E	34
55	362558	Holly Marie	Yavapai	3769442 4190 312	9.5N	2E	20, 21
56	368415	Jacks Hideaway	Yavapai	4308 863	13N	3W	29
57	254410	Jackass	Yavapai	1807 660	11N	1E	34, 35
58	112606	Janet Lynn No. Two (2)	Yavapai	1331 560	10N	1E	12, 13
59	96051	JDR #1	Yavapai	1267 825	12.5N	2W	21
60	96052	JDR #2	Yavapai	1267 827	12.5N	2W	21
61	96053	JDR #3	Yavapai	1267 829	12.5N/13N	2W/2W	21/33
62	254411	Jenney	Yavapai	1807 658	11N	1E	34
63	357837	Karen Lynn	Yavapai	4039 542	9N	4W	6
64	350905	King Duck II	Yavapai	4247 552	10N/9N	4W/4W	31/6
65	112605	Laura Kay No. One (1)	Yavapai	1331 563	10N	1E	12, 13
66	355930	Leave No Holes #1	Yavapai	3989 69	9N	5W	12
67	355931	Leave No Holes #2	Yavapai	3989 70	9N	5W	12
68	355932	Leave No Holes #3	Yavapai	3989 71	9N	5W	13
69	355933	Leave No Holes #4	Yavapai	3989 72	9N	5W	13
70	321061	Lefty #2	Yavapai	2479 560	8N	1E	30
71	350906	Little Terry	Yavapai	4247 551	9N	4W	6
72	95204	Gold Palace VII	Yavapai	1256 465	12N	1W	19
73	126538	Mandala 10	Yavapai	1371 343	10N	2E	31
74	129334	Mandala 12	Yavapai	1376 706	10N	2E	30
75	157621	Mandala 14	Yavapai	1437 981	10N	2E	30
76	102389	Mandala 2 & 3	Yavapai	1293 289	10N	2E	30
77	126535	Mandala 7	Yavapai	1437 985	10N	2E	30
78	126536	Mandala 8	Yavapai	1371 339	10N	2E	30
79	126537	Mandala 9	Yavapai	1371 341	10N	2E	30

The name and address of the owner of the Claims for which this is prepared is:

Roadrunners Prospectors Club Inc.  
P. O. Box 56804  
Phoenix, AZ 85079

Signature: *Jill Campbell* (agent)

Date: *8/20/2010*

PHOENIX ARIZONA  
2010 AUG 20 4 50  
RECEIVED  
MARICOPA STATE OFFICE

*[Signature]*  
OFFICIAL SEAL  
DIANE C. AGBAYANI  
NOTARY PUBLIC - State of Arizona  
MARICOPA COUNTY  
My Comm. Expires Oct. 9, 2011

When recorded mail to:  
 Roadrunner Prospect Club  
 P. O. Box 56804  
 Phoenix, AZ 85079

MAINTENANCE FEE PAYMENT IN LIEU OF ASSESSMENT WORK FOR THE UPCOMING  
 ASSESSMENT YEAR BEGINNING SEPTEMBER 1, 2010.

Seq. #	AMC #	Claim Name	County	Cnty Record Data	Township	Range	Section
80	364340	Mary Francis	Yavapai	3824744 4236 718	13N	1E	29
81	329318	Mercer's Place	Yavapai	2777 216, 3288 700	11N	1W	4
82	76951	Merciful Heavens #2	Yavapai	1329 344	12N/11N	1W/1W	33/4
83	95203	Gold Palace VI	Yavapai	1256 462	12N	1W	19
84	329389	No Luck	Yavapai	2780 914	12N	1W	23
85	314304	Oro De Valenzuela	Yavapai	3436 378	11N	1E	14
86	313473	Patriot 1	Yavapai	2347 704	11N	1W	4
87	313474	Patriot 2	Yavapai	2347 706	11N	1W	3, 4
88	313475	Patriot 3	Yavapai	2347 708	11N	1W	3
89	313476	Patriot 4	Yavapai	2347 710	11N	1W	3
90	313477	Patriot 5	Yavapai	2347 712	11N	1W	3
91	130489	Protecto 2	Yavapai	1381 826	12N	1W	33
92	366268	Renee's Best Chance	Yavapai	4281 507	13N	3W	32
93	191670	Roadrunner #1	Yavapai	1514 754	12.5N	1W	25
94	191671	Roadrunner #2	Yavapai	1514 756	12.5N	1W	25
95	366269	Rough Road	Yavapai	4281 503	11.5N	1E	30
96	313839	RR-Humbug #1	Yavapai	2352 463	8N	1E	31
97	313840	RR-Humbug #2	Yavapai	2352 460	8N	1E	31
98	314631	RR-Humbug #3	Yavapai	2360 845	8N	1E	29, 30
99	371803	Saddle Tramps	Yavapai	4390 622	13N	3W	29
100	74734	Sharon Lee #1	Yavapai	0912 397	11N	1E	35, 36
101	74735	Sharon Lee #2	Yavapai	0912 398	11N	1E	35
102	74736	Sharon Lee #3	Yavapai	0912 399	10N	1E	2
103	74737	Sharon Lee #4	Yavapai	0912 400	10N	1E	1, 2
104	366270	Stuck Duck	Yavapai	4281 506	13N	3W	32
105	366271	Tegan's Bank	Yavapai	4281 504	11.5N	1E	30
106	196365	Turkey Buzzard #1	Yavapai	1529 712	11N	3E	30
107	258456	Turkey Buzzard #2	Yavapai	1838 872	11N	3E	30
108	258457	Turkey Buzzard #3	Yavapai	1838 874	11N	3E	30
109	258458	Turkey Buzzard #4	Yavapai	1838 876	11N	3E	30
110	258455	Turkey Buzzard Ext.	Yavapai	1838 870	11N	3E	30
111	170911	Wednesday Hope #1	Yavapai	1467 691	10N	2E	31
112	114131	Wednesday Hope #4	Yavapai	1015 726, 1799 330	9.5N/10N	2E/2E	20/32
113	371350	Wilgers Wish	Yavapai	4372 442	13N	3W	32
114	89420	Wolf #1	Yavapai	0961 673, 90203541	11.5N	1E	31
115	89421	Wolf #2	Yavapai	0961 674, 2207 41	11.5N	1E	31
116	89422	Wolf #3	Yavapai	0961 675, 2207 41	11.5N	1E	31
117	89423	Wolf #4	Yavapai	0961 676, 2207 41	11.5N/11N	1E/1E	31/6
118	300332	Wolf #5	Yavapai	2208 526	11.5N	1E	31
119	300333	Wolf #6	Yavapai	2208 524	11N	1E	5, 6

The name and address of the owner of the Claims for which this is prepared is:

Roadrunners Prospectors Club Inc.  
 P. O. Box 56804  
 Phoenix, AZ 85079

PHOENIX, ARIZONA

Signature: *[Handwritten Signature]* (agent)

Date: *[Handwritten Date]*

RECEIVED  
 BLM AZ STATE OFFICE  
 2010 AUG 20 A 9:50





When recorded mail to:  
 Roadrunner Prospect Club  
 P. O. Box 56804  
 Phoenix, AZ 85079

MAINTENANCE FEE PAYMENT IN LIEU OF ASSESSMENT WORK FOR THE UPCOMING  
 ASSESSMENT YEAR BEGINNING SEPTEMBER 1, 2010

Seq. #	AMC #	Claim Name	County	Cnty Record Data	Township	Range	Section
1	326754	Keystone #1	Pinal	1922 836	5S	15E	4
2	326764	Keystone #11	Pinal	1922 856	5S	15E	4
3	326765	Keystone #12	Pinal	1922 858	5S	15E	4
4	326757	Keystone #4	Pinal	1922 842	5S	15E	4
5	326758	Keystone #5	Pinal	1922 844	5S	15E	4
6	326760	Keystone #7	Pinal	1922 848	5S	15E	4
7	326761	Keystone #8	Pinal	1922 850	5S	15E	4
8	326762	Keystone #9	Pinal	1922 852	5S	15E	4


RECEIVED  
 DLM AZ STATE OFFICE  
 2010 AUG 20 A 9:49  
 PHOENIX, ARIZONA

The name and address of the owner of the Claims for  
 which this is prepared is:

Roadrunners Prospectors Club Inc.  
 P. O. Box 56804  
 Phoenix, AZ 85079

Signature: [Handwritten Signature] (agent)

Date: 8/20/2010



When recorded mail to:  
 Roadrunner Prospect Club  
 P. O. Box 56804  
 Phoenix, AZ 85079

MAINTENANCE FEE PAYMENT IN LIEU OF ASSESSMENT WORK FOR THE UPCOMING  
 ASSESSMENT YEAR BEGINNING SEPTEMBER 1, 2010.

Seq. #	AMC #	Claim Name	County	Cnty Record Data	Township	Range	Section
1	292017	C6 Placer	La Paz	88 6719	4N	20W	23
2	292924	CD7 Placer	La Paz	88 6943	4N	20W	14, 15, 23
3	259813	D6 Placer	La Paz	86 4195	4N	20W	26
4	38911	Diablo Placer	La Paz	1089 958	4N	20W	23,24,25,26
5	259814	Eastside Placer	La Paz	86 4196	4N	20W	23

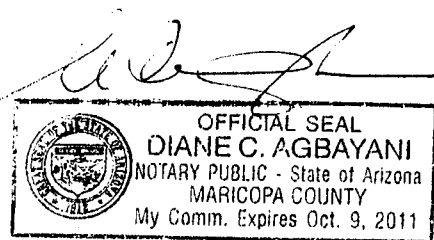
RECEIVED  
 PLM AZ STATE OFFICE  
 2010 AUG 20 A 9:49  
 PHOENIX, ARIZONA

The name and address of the owner of the Claims for  
 which this is prepared is:

Roadrunners Prospectors Club Inc.  
 P. O. Box 56804  
 Phoenix, AZ 85079

Signature: [Handwritten Signature] (agent)

Date: 8/20/2010



**United States Department of the Interior**  
**Bureau of Land Management**  
 LANDS/RECREATION & PLANNING  
 ONE N CENTRAL AVE  
 PHOENIX, AZ 85004 -2203  
 Phone:

Receipt

No: 2195837

<b>Transaction #:</b> 2265674	
<b>Date of Transaction:</b> 08/20/2010	
<b>CUSTOMER:</b>	ROADRUNNER PROSPECTORS CLUB INC PO BOX 56804 PHOENIX, AZ 85079-6804 US

LINE #	QTY	DESCRIPTION	REMARKS	UNIT PRICE	TOTAL
1	1.00	LOCATABLE MINERALS / MINING CLAIMS- NOT NEW-UNADJUD, ONE AUTH NO. ONLY / MINING CLAIM MONEY RECEIVED CASES: AMC395914/\$26040.00	2011 MAINT (186)	- n/a -	26040.00
<b>TOTAL:</b>					<b>\$26,040.00</b>

PAYMENT INFORMATION			
1	AMOUNT:	26040.00	POSTMARKED: N/A
	TYPE:	CHECK	RECEIVED: 08/20/2010
	CHECK NO:	7201	
	NAME:	ROADRUNNER PROSPECTORS CLUB INC PO BOX 56804 PHOENIX AZ 85079-6804 US	

REMARKS

This receipt was generated by the automated BLM Collections and Billing System and is a paper representation of a portion of the official electronic record contained therein.

LEAD AMC SERIAL NUMBER	Lead AMC SERIAL NUMBER(S) Lead		
AMCI 32569	82212	92803	313473
326311	329388	362558	74734
33180	328593	368415	198365
291140	60532	254410	258455
328689	350903	96051	170911
374274	142355	357837	11413
329800	356380	112605	371350
329013	48976	355930	300332
308433	316493	321061	326754
291104	356553	129334	292017
126405	329388	157621	292924
331232	89414	102389	38911
350275	235841	364340	259812
326772	174224	76950	
327930	395761	91760	
328302	266267	130488	
374726	226096	366269	
339964	62606	313836	
364689	95198	314626	
247112	254410	371802	
338207	126534	89414	
338379	244561	329318	
371802	358378	314304	

When recorded mail to:  
 Roadrunner Prospect Club  
 P. O. Box 56804  
 Phoenix, AZ 85079

AMC 32569  
 326311  
 33180  
 291140  
 328689  
 374274  
 329800  
 329013  
 308433

MAINTENANCE FEE PAYMENT IN LIEU OF ASSESSMENT WORK FOR THE UPCOMING  
 ASSESSMENT YEAR BEGINNING SEPTEMBER 1, 2009.

Seq. #	AMC #	Claim Name	County	Cnty Record Data	Township	Range	Section
1	326311	Carrie #1	Maricopa	93 0174157	7N	3W	31
2	326312	Carrie #2	Maricopa	93 0174158	7N	3W	31
3	326313	Carrie #3	Maricopa	93 0174160	7N	3W	30
4	326314	Carrie #4	Maricopa	93 0174159	7N	3W	30
5	291104	Cass #2	Maricopa	92 0366284	7N	3W	29
6	328698	Cass #4	Maricopa	93 0885578	7N	3W	29
7	328699	Cass #5	Maricopa	93 0885577	7N	3W	29
8	328700	Cass #6	Maricopa	93 0885576	7N	3W	29
9	328701	Cass #7	Maricopa	93 0885575	7N	3W	29
10	328702	Cass #8	Maricopa	93 0885574	7N	3W	29
11	374275	Charles' Dream	Maricopa	2006 1491112	7N	3W	20
12	326322	Double R	Maricopa	93 0174149	6N	4W	12
13	350275	Gold Bug	Maricopa	98 0535738	6N	6W	26
14	350276	Gold Master	Maricopa	98 0535739	6N	6W	26
15	329800	Gypsy Moth 1	Maricopa	94 0218517	7N	3W	21
16	329801	Gypsy Moth 2	Maricopa	94 0218518	7N	3W	21
17	326323	Jake #1	Maricopa	93 0174147	7N	3W	29
18	326324	Jake #2	Maricopa	93 0174146	7N	3W	29
19	326325	Jake #3	Maricopa	93 0174145	7N	3W	29
20	329013	Jake #4	Maricopa	94 0021775	7N	3W	29
21	333426	La Siesta #1	Maricopa	94 0185054	7N	3W	30
22	333427	La Siesta #3	Maricopa	94 0185054	7N	3W	30
23	350277	Lobo	Maricopa	98 0535741	6N	6W	26
24	374274	Lori's Place	Maricopa	2006 1491113	7N	3W	20
25	350278	Mine Lab	Maricopa	98 0535740	6N	6W	26
26	308433	Ocotillo #1	Maricopa	90 0506459	7N	3W	17 & 20
27	308434	Ocotillo #2	Maricopa	90 0506460	7N	3W	17 & 18
28	326326	Ocotillo #3	Maricopa	93 0174155	7N	3W	17
29	326319	Pat	Maricopa	93 0174152	7N	3W	31
30	326315	Pennyweight #1	Maricopa	93 0174148	7N	3W	29

RECEIVED  
 MARICOPA COUNTY CLERK'S OFFICE  
 AUG 26 2009  
 10:11

The name and address of the owner of the Claims for which this is prepared is:

Roadrunners Prospectors Club Inc.  
 P. O. Box 56804  
 Phoenix, AZ 85079

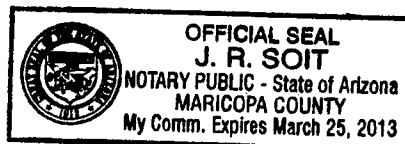
Signature: [Signature] (agent)

Date: 8/26/09

STATE OF ARIZONA }  
 COUNTY OF MARICOPA } SS

This instrument was acknowledged before me this 26<sup>th</sup> day of August, 2009, by Jack Englebert  
 In witness whereof, I herewith set my hand and official seal.

[Signature] NOTARY PUBLIC  
 Expires March 25<sup>th</sup> 2013



When recorded mail to:  
 Roadrunner Prospectors Club  
 P. O. Box 56804  
 Phoenix, AZ 85079

AMC 126405  
 331232  
 350275

MAINTENANCE FEE PAYMENT IN LIEU OF ASSESSMENT WORK FOR THE UPCOMING  
 ASSESSMENT YEAR BEGINNING SEPTEMBER 1, 2009.

Seq. #	AMC #	Claim Name	County	Cnty Record Data	Township	Range	Section
✓ 31	326316	Pennyweight #2	Maricopa	93 0174156	7N	3W	29
✓ 32	326327	Pilgram #1	Maricopa	93 0174153	7N	3W	31
✓ 33	126406	Randy B.	Maricopa	15049 221-222	7N	3W	30
✓ 34	326772	Range Bull # 1	Maricopa	93 0363063	7N	3W	21
✓ 35	331233	Red Basin #1	Maricopa	94 0383049	6N	6W	26
✓ 36	327930	Red Bird # 7	Maricopa	93 0897433	7N	3W	17
✓ 37	327931	Red Bird # 8	Maricopa	93 0897432	7N	3W	20
✓ 38	328302	Red Bird # 9	Maricopa	93 0897431	7N	3W	17
✓ 39	328303	Red Bird #10	Maricopa	93 0819961	7N	3W	17
✓ 40	374726	Roslyn's Roost	Maricopa	2006 1445012	7N	3W	17
✓ 41	329020	RR #1	Maricopa	94 0021782	6N	4W	1
✓ 42	329021	RR #2	Maricopa	94 0021783	6N	4W	1
✓ 43	329022	RR #3	Maricopa	94 0021784	6N	4W	1
✓ 44	329023	RR #4	Maricopa	94 0021785	6N	4W	1
✓ 45	339964	RR #5	Maricopa	96 0488373	6N	4W	1
✓ 46	339965	RR #6	Maricopa	96 0488374	6N	4W	1
✓ 47	364688	RR #7	Maricopa	2005 0477984	6N	4W	1
✓ 48	364689	RR #8	Maricopa	2005 0477985	6N	4W	1
✓ 49	247112	Sando	Maricopa	85 0559653	7N	3W	28
✓ 50	338207	Seven Grand	Maricopa	98 0139764	7N	4W	25
✓ 51	350279	Webster Mine	Maricopa	98 0535742	6N	6W	26
✓ 52	350280	Whistler	Maricopa	98 0535743	6N	6W	26
✓ 53	350281	Wickenburg	Maricopa	98 0535744	6N	6W	26

23

STATE OF ARIZONA  
 COUNTY OF MARICOPA } SS

This instrument was acknowledged before me this 26<sup>th</sup> day of August, 2009, by Jack S. Inghart  
 in witness whereof I herewith set my hand and official seal.

[Signature] NOTARY PUBLIC  
 March 25<sup>th</sup> 2013 Expires

The name and address of the owner of the Claims for  
 which this is prepared is:

Roadrunners Prospectors Club Inc.  
 P. O. Box 56804  
 Phoenix, AZ 85079

Signature: [Signature] (agent)  
 Date: 8/26/09



When recorded mail to:

Roadrunner Prospect Club  
P. O. Box 56804  
Phoenix, AZ 85079

82212  
329388  
328593  
60532  
350983  
142355  
356380

MAINTENANCE FEE PAYMENT IN LIEU OF ASSESSMENT WORK FOR THE UPCOMING  
ASSESSMENT YEAR BEGINNING SEPTEMBER 1, 2009.

Seq. #	AMC #	Claim Name	County	Cnty Record Data	Township	Range	Section
1	358379	Aquarius Ext. West #1	Yavapai	3633817 4076 797	10N	2E	18
2	358380	Aquarius Ext. West #2	Yavapai	3633818 4076 798	10N	2E	18
3	358381	Aquarius Ext. West #3	Yavapai	3633819 4076 799	10N	2E	18
4	358382	Aquarius Ext. West #4	Yavapai	3633820 4076 800	10N	2E	18
5	48976	Aquarius #1	Yavapai	0801 192	10N	2E	7
6	62606	Aquarius #2	Yavapai	1001 437	10N	2E	7
7	48977	Aquarius #3	Yavapai	0801 194	10N	2E	7, 18
8	316493	Aquarius Extension	Yavapai	2402 767	10N	2E	18
9	356553	Au Sum 1	Yavapai	4511 771	10N	2E	28,29,32,33
10	329388	Bad Luck	Yavapai	2780 912-913	12N	1W	14, 23
11	82213	Bean Bag #1	Yavapai	0965 338	12N	1W	28
12	89414	Bean Bag #2	Yavapai	1249 413	12N	1W	28
13	235841	Betty 4	Yavapai	1713 778	12N	1W	14
14	235842	Betty 5	Yavapai	1713 780	12N	1W	14
15	174224	Big Rock #1	Yavapai	1469 76-77	12N	1W	12, 11
16	174225	Big Rock #2	Yavapai	1469 78-79	12N	1W	10
17	329394	Bonny	Yavapai	2780 924-925	2N	1W	30
18	395761	Bumble Bee King	Yavapai	4651 956	9N	2E	5
19	328605	Burro #1	Yavapai	2742 988-989	12N	1W	33
20	328606	Burro #2	Yavapai	2742 986-978	11N	1W	4
21	64830	Cat Claw	Yavapai	0912 239	9N	4W	6
22	328703	CeeDee #1	Yavapai	2746 703	8N	1W	5
23	328593	CeeDee #2	Yavapai	2742 961	8N	1W	5
24	328594	CeeDee #3	Yavapai	2742 963	8N	1W	5
25	328595	CeeDee #4	Yavapai	2742 965	8N	1W	5
26	328704	CeeDee #5	Yavapai	2746 705	8N	1W	5
27	328597	CeeDee #7	Yavapai	2742 969	8N	1W	4
28	328598	CeeDee #8	Yavapai	2742 971	8N	1W	4
29	329392	Clinton	Yavapai	2780 920-921	12N 12N	1W 2W	30, 25
30	329393	Clyde	Yavapai	2780 922-923	12N 12N	1W 2W	30, 25
31	366267	Cobis Gold	Yavapai	4281 505	11.5N	1E	19
32	350910	Devils Nest AU 12	Yavapai	3620 62-63	9N	4W	6
33	350907	Devils Nest AU 9	Yavapai	3620 60-61	9N	4W	6
34	142356	Donkey Mine #4	Yavapai	1422 292-293	12N	1W	33
35	356382	Ducbill #1	Yavapai	27429 1402 63-64	12N	1W	17
36	356383	Ducbill #2	Yavapai	27430 1402 65	12N	1W	17
37	236096	Gary's Place #1A	Yavapai	1714 194	12N	1W	14
38	328705	Genes Dream	Yavapai	2746 707-708	9.5N	2E	20, 21

The name and address of the owner of the Claims for which this is prepared is:

Roadrunners Prospectors Club Inc.  
P. O. Box 56804  
Phoenix, AZ 85079

STATE OF ARIZONA }  
COUNTY OF MARICOPA }SS

This instrument was acknowledged before me this 20<sup>th</sup> day of August, 2009, by Jack Smucker  
In witness whereof I herewith set my hand and official seal.

Signature: [Signature] (agent)

[Signature] NOTARY PUBLIC  
Expires

Date: 8/24/09



When recorded mail to:  
 Roadrunners Prospectors Club  
 P. O. Box 56804  
 Phoenix, AZ 85079

95-198  
 254410  
 126524

RECEIVED  
 STATE OF ARIZONA  
 PHOENIX, ARIZONA  
 AUG 26 2009

MAINTENANCE FEE PAYMENT IN LIEU OF ASSESSMENT WORK FOR THE UPCOMING  
 ASSESSMENT YEAR BEGINNING SEPTEMBER 1, 2009.

Seq. #	AMC #	Claim Name	County	Cnty Record Data	Township	Range	Section
39	244561	Gold Dust #2	Yavapai	1781 512	11N	3E	30
40	95198	Gold Palace I	Yavapai	1256 447-448	12N	1W	19
41	95199	Gold Palace II	Yavapai	1256 450-451	12N	1W	19
42	95200	Gold Palace III	Yavapai	1256 453-454	12N	1W	19
43	95201	Gold Palace IV	Yavapai	1256 456-457	12N	1W	19
44	95202	Gold Palace V	Yavapai	1256 459-460	12N	1W	19
45	95205	Gold Palace VIII	Yavapai	1256 468-469	12N	1W	30
46	329390	Good Luck	Yavapai	2780 916-917	12N	1W	23, 24
47	92803	Goodwin #1	Yavapai	1058 779	12N	1W	28, 33
48	329391	Great Luck	Yavapai	2780 918-919	12N	1W	24
49	371802	Happy Times	Yavapai	4390 621	13N	3W	29, 32
50	358378	Hidden Treasure	Yavapai	3633816 4076 796	12N	2W	25, 30, 36
51	254411	Hinny	Yavapai	20571	11N	1E	34
52	362558	Holly Marie	Yavapai	3769442 4190 312	9.5N	2E	20, 21
53	368415	Jack's Hideaway	Yavapai	4308 863	13N	3W	29
54	254410	JackAss	Yavapai	20570	11N	1E	34, 35
55	112606	Janet Lynn #2	Yavapai	1331 561	10N	1E	12, 13
56	96051	JDR 1	Yavapai	1267 825-826	12.5N	2W	21
57	96052	JDR 2	Yavapai	1267 827-828	12.5N	2W	21
58	96053	JDR 3	Yavapai	1267 829-830	12.5 13N	2W 2W	21, 33
59	254412	Jenny	Yavapai	20569	11N	1E	34
60	357837	Karen Lynn	Yavapai	4039 541-542	9N	4W	6
61	350905	King Duck II	Yavapai	3620 58-59	10N 9N	4W 4W	31, 6
62	112605	Laura Kay #1	Yavapai	1331 563-565	10N	1E	12, 13
63	355930	Leave No Holes #1	Yavapai	3892 472	9N	5W	12
64	355931	Leave No Holes #2	Yavapai	3892 471	9N	5W	12
65	355932	Leave No Holes #3	Yavapai	3892 470	9N	5W	13
66	355933	Leave No Holes #4	Yavapai	3892 469	9N	5W	13
67	321061	Lefty #2	Yavapai	2479 560-561	8N	1E	30
68	350906	Little Terry	Yavapai	3620 63-64	9N	4W	6
69	95204	Lots Of Rock	Yavapai	1256 465-466	12N	1W	19
70	126538	Mandella 10	Yavapai	1371 343-344	10N	2E	31
71	129334	Mandella 12	Yavapai	1376 706-708	10N	2E	30
72	157621	Mandella 14	Yavapai	1436 981-982	10N	2E	30
73	102389	Mandella 2 & 3	Yavapai	1293 289-290	10N	2E	30
74	126535	Mandella 7	Yavapai	1437 985	10N	2E	30
75	126536	Mandella 8	Yavapai	1371 339-340	10N	2E	30
76	126537	Mandella 9	Yavapai	1371 341-342	10N	2E	30
77	364340	Mary Francis	Yavapai	3824744 4236 718	13N	1E	29

The name and address of the owner of the Claims for which this is prepared is:


Roadrunners Prospectors Club Inc.  
 P. O. Box 56804  
 Phoenix, AZ 85079

STATE OF ARIZONA  
 COUNTY OF MARICOPA } SS

This instrument was acknowledged before me this 26<sup>th</sup> day of August, 2009, by Jack S. Sarrant in witness whereof I herewith set my hand and official seal.

Signature: *Jack S. Sarrant* (agent)

Date: 8/26/09



NOTARY PUBLIC  
 Expires 2013



When recorded mail to:  
 Roadrunner Prospect Club  
 P. O. Box 56804  
 Phoenix, AZ 85079

76950  
 91760  
 130488  
 306267  
 313836  
 314626  
 371802  
 89414

MAINTENANCE FEE PAYMENT IN LIEU OF ASSESSMENT WORK FOR THE UPCOMING  
 ASSESSMENT YEAR BEGINNING SEPTEMBER 1, 2009.

Seq. #	AMC #	Claim Name	County	Cnty Record Data	Township	Range	Section
78	329318	Mercer's Place	Yavapai	2777 216	11N	1W	4
79	76951	Merciful Heavens #2	Yavapai	0956 72	12N 11N	1W 1W	33, 4
80	95203	More Than Lot Of Rock	Yavapai	1256 462-463	12N	1W	19
81	329389	No Luck	Yavapai	2780 914-915	12N	1W	23
82	314304	Oro De Valenzuela	Yavapai	3436 378-002	11N	1E	14
83	313473	Patriot #1	Yavapai	2347 704-705	11N	1W	4
84	313474	Patriot #2	Yavapai	2347 706-707	11N	1W	3, 4
85	313475	Patriot #3	Yavapai	2347 708-709	11N	1W	3
86	313476	Patriot #4	Yavapai	2347 710-711	11N	1W	3
87	313477	Patriot #5	Yavapai	2347 712-713	11N	1W	3
88	130489	Protecto #2	Yavapai	1381 826-827	12N	1W	33
89	366268*	Renees Best Chance	Yavapai	4281 507	13N	3W	32
90	191670	Roadrunner #1	Yavapai	1514 754-755	12.5N	1W	25
91	191671	Roadrunner #2	Yavapai	1514 756-757	12.5N	1W	25
92	366269*	Rough Road	Yavapai	4281 503	11.5N	1E	30
93	313839	RR Humbug #1	Yavapai	2352 464	8N	1E	31
94	313840	RR Humbug #2	Yavapai	2352 401	8N	1E	31
95	314631	RR Humbug #3	Yavapai	2360 845	8N	1E	29, 30, 31
96	371803	Saddle Tramps	Yavapai	4390 622	13N	3W	29
97	74734	Sharon Lee #1	Yavapai	0912 397	11N	1E	35, 36
98	74735	Sharon Lee #2	Yavapai	0912 398	11N	1E	35
99	74736	Sharon Lee #3	Yavapai	0912 399	10N	1E	2
100	74737	Sharon Lee #4	Yavapai	0912 400	10N	1E	1, 2
101	366270*	Stuck Duck	Yavapai	4281 506	13N	3W	32
102	366271	Tegans Bank	Yavapai	4281 504	11.5N	1E	30
103	196365	Turkey Buzzard #1	Yavapai	1529 712	11N	3E	30
104	258456	Turkey Buzzard #2	Yavapai	1838 872	11N	3E	30
105	258457	Turkey Buzzard #3	Yavapai	1838 874	11N	3E	30
106	258458	Turkey Buzzard #4	Yavapai	1838 876	11N	3E	30
107	258455	Turkey Buzzard Ext.	Yavapai	1838 870	11N	3E	30
108	170911	Wednesday Hope #1	Yavapai	1467 691	10N	2E	31
109	11413	Wednesday Hope #4	Yavapai	1015 726	9.5N 10N	2E 2E	20, 32
110	371350	Wilgers Wish	Yavapai	4372 442	13N	3W	32
111	89420	Wolf 1	Yavapai	0961 673	11.5N	1E	31
112	89421	Wolf 2	Yavapai	0961 674	11.5N	1E	31
113	89422	Wolf 3	Yavapai	0961 675	11.5N	1E	31
114	89423	Wolf 4	Yavapai	0961 676	11.5N	1E	31
115	300332	Wolf 5	Yavapai	2208 526-527	11.5N	1E	31
116	300333	Wolf 6	Yavapai	2208 524-525	11N	1E	6

The name and address of the owner of the Claims for which this is prepared is:

Roadrunners Prospectors Club Inc.  
 P. O. Box 56804  
 Phoenix, AZ 85079

STATE OF ARIZONA  
 COUNTY OF MARICOPA } SS

Signature: *[Handwritten Signature]*

Date: *8/26/09*



This instrument was acknowledged before me this *26* day of *August*, 20*09*, by *Jack Engbrecht* in witness whereof I herewith set my hand and official seal.  
*[Signature]*  
 NOTARY PUBLIC  
 Expires *March 25, 2013*

When recorded mail to:  
 Roadrunner Prospectors Club  
 P. O. Box 56804  
 Phoenix, AZ 85079

MAINTENANCE FEE PAYMENT IN LIEU OF ASSESSMENT WORK FOR THE UPCOMING  
 ASSESSMENT YEAR BEGINNING SEPTEMBER 1, 2009.

Seq. #	AMC #	Claim Name	County	Cnty Record Data	Township	Range	Section
✓ 1	326754	Keystone #1	Pinal	1922 836	5S	15E	4
✓ 2	326764	Keystone #11	Pinal	1922 856	5S	15E	4
✓ 3	326765	Keystone #12	Pinal	1922 858	5S	15E	4
✓ 4	326757	Keystone #4	Pinal	1922 842	5S	15E	4
✓ 5	326758	Keystone #5	Pinal	1922 844	5S	15E	4
✓ 6	326760	Keystone #7	Pinal	1922 848	5S	15E	4
✓ 7	326761	Keystone #8	Pinal	1922 850	5S	15E	4
✓ 8	326762	Keystone #9	Pinal	1922 852	5S	15E	4

RECEIVED  
 MARICOPA STATE OFFICE  
 2009 AUG 26 A 10:14  
 PHOENIX, ARIZONA

STATE OF ARIZONA }  
 COUNTY OF MARICOPA } SS

This instrument was acknowledged before me this 26<sup>th</sup> day of August, 2009, by Jack Engbrecht  
 In witness whereof I herewith set my hand and official seal.

[Signature] NOTARY PUBLIC  
March 25<sup>th</sup> 2013 Expires

The name and address of the owner of the Claims for which this is prepared is:

Roadrunners Prospectors Club Inc.  
 P. O. Box 56804  
 Phoenix, AZ 85079

Signature: [Signature] (agent)

Date: 8/26/09



When recorded mail to:  
 Roadrunner Prospectors Club  
 P. O. Box 56804  
 Phoenix, AZ 85079

259812

MAINTENANCE FEE PAYMENT IN LIEU OF ASSESSMENT WORK FOR THE UPCOMING  
 ASSESSMENT YEAR BEGINNING SEPTEMBER 1, 2009.

Seq. #	AMC #	Claim Name	County	Cnty Record Data	Township	Range	Section
✓ 1	292017	C-6 Placer	La Paz	86 6719	4N	20W	23
✓ 2	292924	CD7 Placer	La Paz	86 6943	4N	20W	14,15,23
✓ 3	259813	D6 Placer	La Paz	86 4195	4N	20W	26
✓ 4	38911	Diablo Placer	La Paz	1089 958-959	4N	20W	24 & 25
✓ 5	259814	Eastside Placer	La Paz	86 4196	4N	20W	23

RECEIVED  
 PHOENIX STATE OFFICE  
 2009 AUG 26 A 10:14  
 PHOENIX, ARIZONA

STATE OF ARIZONA }  
 COUNTY OF MARICOPA } SS

This instrument was acknowledged before me this 26<sup>th</sup> day of August, 2009, by Jack Engbrecht  
 in witness whereof I herewith set my hand and official seal.

[Signature] NOTARY PUBLIC  
 My Comm. Expires March 25<sup>th</sup> 2013 Expires

The name and address of the owner of the Claims for which this is prepared is:

Roadrunners Prospectors Club Inc.  
 P. O. Box 56804  
 Phoenix, AZ 85079

Signature: [Signature] (agent)

Date: 8/26/09



**United States Department of the Interior**  
**Bureau of Land Management**  
 BUSINESS & SUPPORT SVCS DIV  
 ONE N CENTRAL AVE SUITE 800  
 PHOENIX, AZ 85004 -4427  
 Phone: (602) 417-9200

Receipt

No:

1987532

<b>Transaction #:</b> 2051706	
<b>Date of Transaction:</b> 08/26/2009	
<b>CUSTOMER:</b>	ROADRUNNER PROSPECTORS CLUB INC PO BOX 56804 PHOENIX, AZ 85079-6804 US

LINE #	QTY	DESCRIPTION	REMARKS	UNIT PRICE	TOTAL
1	1.00	LOCATABLE MINERALS / MINING CLAIMS-NOT NEW-UNADJUD, ONE AUTH NO. ONLY / MINING CLAIM MONEY RECEIVED CASES: AMC326311/\$25480.00	MAINT 2010/182	- n/a -	25480.00
<b>TOTAL:</b>					<b>\$25,480.00</b>

PAYMENT INFORMATION			
1	<b>AMOUNT:</b>	25480.00	<b>POSTMARKED:</b> N/A
	<b>TYPE:</b>	CHECK	<b>RECEIVED:</b> 08/26/2009
	<b>CHECK NO:</b>	6928	
	<b>NAME:</b>	ROADRUNNER PROSPECTORS CLUB INC PO BOX 56804 PHOENIX AZ 85079-6804 US	

<b>REMARKS</b>

This receipt was generated by the automated BLM Collections and Billing System and is a paper representation of a portion of the official electronic record contained therein.

ENTERED INTO COMPUTER

SEP 16 2008

LEAD FILE NUMBERS:

AMC 126405; 247112; 291104; 309433; 326311; 326772;  
 327930; 328002; 328689; 329019; 329019; 329800; 331232;  
 333426; 338207; 339964; 350275; 364688; 374274;  
 374275; 374726; 358455; 300332; 313836; 314304; 314626;  
 316492; 321061; 328593; 328689; 329318; 329388; 368415;  
 371950; 371802; 344938; 355990; 356709; 356380; 313479;  
 357827; 358903; 371802; 331455; 364940; 364820; 365711; 366267;

LEAD AMC SERIAL NUMBER	AMC SERIAL NUMBER(S)	NUMBER OF CLANK(S)
AMC 362558		
11419		
48976		
62606		
64830		
74734		
76950		
80212		
89414		
92803		
95198		
358378		
358377		
358379		
348628		
95198		
96051		
102389		
112605		
126534		
129994		
130488		
142355		

When recorded mail to:  
 Roadrunner Prospectors Club  
 P. O. Box 56804  
 Phoenix, AZ 85079

RECEIVED  
 BLM AZ STATE OFFICE

2008 AUG 27 P 12:38

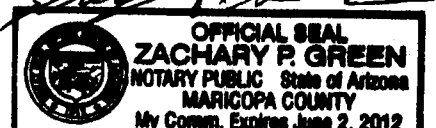
PHOENIX, ARIZONA  
 MAINTENANCE FEE PAYMENT IN LIEU OF ASSESSMENT WORK FOR THE UPCOMING  
 ASSESSMENT YEAR BEGINNING SEPTEMBER 1, 2008.

#	AMC #	Claim Name	County	Cty Record Data	Twنشp	Range	Section	
126405 L	1	126406	Randy B.	Maricopa	15049 221-222	7N	3W	30
L	2	247112	Sando	Maricopa	85 0559653	7N	3W	28
L	3	291104	Cass #2	Maricopa	92 0366284	7N	3W	29
L	4	308433	Ocotillo #1	Maricopa	90 0506459	7N	3W	17 & 20
L	5	308434	Ocotillo #2	Maricopa	90 0506460	7N	3W	17 & 18
L	6	326311	Carrie #1	Maricopa	93 0174157	7N	3W	31
L	7	326312	Carrie #2	Maricopa	93 0174158	7N	3W	31
L	8	326313	Carrie #3	Maricopa	93 0174160	7N	3W	30
L	9	326314	Carrie #4	Maricopa	93 0174159	7N	3W	30
L	10	326315	Pennyweight #1	Maricopa	93 0174148	7N	3W	29
L	11	326316	Pennyweight #2	Maricopa	93 0174156	7N	3W	29
L	12	326319	Pat	Maricopa	93 0174152	7N	3W	31
L	13	326322	Double R	Maricopa	93 0174149	6N	4W	12
L	14	326323	Jake #1	Maricopa	93 0174147	7N	3W	29
L	15	326324	Jake #2	Maricopa	93 0174146	7N	3W	29
L	16	326325	Jake #3	Maricopa	93 0174145	7N	3W	29
L	17	326326	Ocotillo #3	Maricopa	93 0174155	7N	3W	17
L	18	326327	Pilgram #1	Maricopa	93 0174153	7N	3W	31
L	19	326772	Range Bull # 1	Maricopa	93 0363063	7N	3W	21
L	20	327930	Red Bird # 7	Maricopa	93 0897433	7N	3W	17
L	21	327931	Red Bird # 8	Maricopa	93 0897432	7N	3W	20
L	22	328302	Red Bird # 9	Maricopa	93 0897431	7N	3W	17
L	23	328303	Red Bird # 10	Maricopa	93 0819961	7N	3W	17
328689	24	328698	Cass #4	Maricopa	93 0885578	7N	3W	29
L	25	328699	Cass #5	Maricopa	93 0885577	7N	3W	29
L	26	328700	Cass #6	Maricopa	93 0885576	7N	3W	29
L	27	328701	Cass #7	Maricopa	93 0885575	7N	3W	29
L	28	328702	Cass #8	Maricopa	93 0885574	7N	3W	29
L	29	329013	Jake #4	Maricopa	94 0021775	7N	3W	29

The name and address of the owner of the Claims for which this is prepared is:

Roadrunners Prospectors Club Inc.  
 P. O. Box 56804  
 Phoenix, AZ 85079

Signature: *[Handwritten Signature]* (agent) Date: 8/27/08



When recorded mail to:

Roadrunner Prospectors Club  
P. O. Box 56804  
Phoenix, AZ 85079

RECEIVED  
BLM AZ STATE OFFICE

2008 AUG 27 P 12:38

MAINTENANCE FEE PAYMENT IN LIEU OF ASSESSMENT WORK FOR THE UPCOMING  
ASSESSMENT YEAR BEGINNING SEPTEMBER 1, 2008.

#	AMC #	Claim Name	County	Cty Record Data	Twنشp	Range	Section
29013 30	329020	RR #1	Maricopa	94 0021782	6N	4W	1
31	329021	RR #2	Maricopa	94 0021783	6N	4W	1
32	329022	RR #3	Maricopa	94 0021784	6N	4W	1
33	329023	RR #4	Maricopa	94 0021785	6N	4W	1
L 34	329800	Gypsy Moth 1	Maricopa	94 0218517	7N	3W	21
35	329801	Gypsy Moth 2	Maricopa	94 0218518	7N	3W	21
11232 36	331233	Red Basin #1	Maricopa	94 0383049	6N	6W	26
L 37	333426	La Siesta #1	Maricopa	94 0185054	7N	3W	30
38	333427	La Siesta #3	Maricopa	94 0185054	7N	3W	30
L 39	338207	Seven Grand	Maricopa	98 0139764	7N	4W	25
L 40	339964	RR #5	Maricopa	96 0488373	6N	4W	1
41	339965	RR #6	Maricopa	96 0488374	6N	4W	1
L 42	350275	Gold Bug	Maricopa	98 0535738	6N	6W	26
43	350276	Gold Master	Maricopa	98 0535739	6N	6W	26
44	350277	Lobo	Maricopa	98 0535741	6N	6W	26
45	350278	Mine Lab	Maricopa	98 0535740	6N	6W	26
46	350279	Webster Mine	Maricopa	98 0535742	6N	6W	26
47	350280	Whistler	Maricopa	98 0535743	6N	6W	26
48	350281	Wickenburg	Maricopa	98 0535744	6N	6W	26
L 49	364688	RR #7	Maricopa	2005 0477984	6N	4W	1
50	364689	RR #8	Maricopa	2005 0477985	6N	4W	1
L 51	374274	Lori's Place	Maricopa	2006 1491113	7N	3W	20
L 52	374275	Charles' Dream	Maricopa	2006 1491112	7N	3W	20
L 53	374726	Roslyn's Roost	Maricopa	2006 1445012	7N	3W	17

The name and address of the owner of the Claims for which this is prepared is:

Roadrunners Prospectors Club Inc.  
P. O. Box 56804  
Phoenix, AZ 85079


Signature:

*[Handwritten Signature]* (agent)

Date:

8/27/08

*04/SC*



When recorded mail to:  
 Roadrunner Prospectors Club  
 P. O. Box 56804  
 Phoenix, AZ 85079

RECEIVED  
 BLM AZ STATE OFFICE


2008 AUG 27 P 12:38

MAINTENANCE FEE PAYMENT IN LIEU OF ASSESSMENT WORK FOR THE UPCOMING  
 ASSESSMENT YEAR BEGINNING SEPTEMBER 1, 2008.

#	AMC #	CLAIM NAME	COUNTY	CNTY RECORD DATA	TWNSHIP	RANGE	SECTION
258455	65	258456	Turkey Buzzard #2	Yavapai	1838 872	11N	3E 30
	66	258457	Turkey Buzzard #3	Yavapai	1838 874	11N	3E 30
	67	258458	Turkey Buzzard #4	Yavapai	1838 876	11N	3E 30
L	68	300332	Wolf 5	Yavapai	2208 526-527	11.5N	1E 31
	69	300333	Wolf 6	Yavapai	2208 524-525	11N	1E 6
318836	70	313839	RR Humbug #1	Yavapai	2352 464	8N	1E 31
	71	313840	RR Humbug #2	Yavapai	2352 401	8N	1E 31
L	72	314304	Oro De Valenzuela	Yavapai	3436 378-002	11N	1E 14
314686	73	314631	RR Humbug #3	Yavapai	2360 845	8N	1E 29, 30, 31
L	74	316493	Aquarius Extension	Yavapai	2402 767	10N	2E 18
L	75	321061	Lefty #2	Yavapai	2479 560-561	8N	1E 30
L	76	328593	CeeDee #2	Yavapai	2742 961	8N	1W 5
	77	328594	CeeDee #3	Yavapai	2742 963	8N	1W 5
	78	328595	CeeDee #4	Yavapai	2742 965	8N	1W 5
	79	328597	CeeDee #7	Yavapai	2742 969	8N	1W 4
	80	328598	CeeDee #8	Yavapai	2742 971	8N	1W 4
	81	328605	Burro #1	Yavapai	2742 988-989	12N	1W 33
	82	328606	Burro #2	Yavapai	2742 986-978	11N	1W 4
328689	83	328703	CeeDee #1	Yavapai	2746 703	8N	1W 5
	84	328704	CeeDee #5	Yavapai	2746 705	8N	1W 5
	85	328705	Genes Dream	Yavapai	2746 707-708	9.5N	2E 20, 21
L	86	329318	Mercer's Place	Yavapai	2777 216	11N	1W 4
L	87	329388	Bad Luck	Yavapai	2780 912-913	12N	1W 14, 23
	88	329389	No Luck	Yavapai	2780 914-915	12N	1W 23
	89	329390	Good Luck	Yavapai	2780 916-917	12N	1W 23, 24
	90	329391	Great Luck	Yavapai	2780 918-919	12N	1W 24
	91	329392	Clinton	Yavapai	2780 920-921	12N 12N	1W 2W 30, 25
	92	329393	Clyde	Yavapai	2780 922-923	12N 12N	1W 2W 30, 25
	93	329394	Bonny	Yavapai	2780 924-925	2N	1W 30
L	94	368415	Jack's Hideaway	Yavapai	4308 863	13N	3W 29
L	95	371350	Wilgers Wish	Yavapai	4372 442	13N	3W 32
371802	96	371803	Saddle Tramps	Yavapai	4390 622	13N	3W 29

The name and address of the owner of the Claims for which this is prepared is:  
 Roadrunners Prospectors Club Inc.  
 P. O. Box 56804  
 Phoenix, AZ 85079

Signature: *[Handwritten Signature]* (agent) Date: *8/27/08*





When recorded mail to:  
 Roadrunner Prospectors Club  
 P. O. Box 56804  
 Phoenix, AZ 85079

RECEIVED  
 BLM AZ STATE OFFICE

MAINTENANCE FEE PAYMENT IN LIEU OF ASSESSMENT WORK FOR THE UPCOMING  
 ASSESSMENT YEAR BEGINNING SEPTEMBER 1, 2008.

PHOENIX, ARIZONA

#	AMC #	CLAIM NAME	COUNTY	CNTY RECORD DATA	TWNSHIP	RANGE	SECTION	
L 97	344338	Ambush Canyon	Yavapai	3353 481-482	7N	2W	10	
98	344340	Hold-up Creek	Yavapai	3353 485-486	7N	2W	10	
99	344342	Kathi's Place	Yavapai	3353 489-490	7N	2W	11	
100	344343	Tres Creeks	Yavapai	3353 491-492	7N	2W	10	
L 101	355930	Leave No Holes #1	Yavapai	3892 472	9N	5W	12	
102	355931	Leave No Holes #2	Yavapai	3892 471	9N	5W	12	
103	355932	Leave No Holes #3	Yavapai	3892 470	9N	5W	13	
104	355933	Leave No Holes #4	Yavapai	3892 469	9N	5W	13	
L 105	356703	Bitter Creek Flats	Yavapai	3353 473-474	7N	2W	11	
356382	106	356382	Ducbill #1	Yavapai	27429 1402 63-64	12N	1W	17
107	356383	Ducbill#2	Yavapai	27430 1402 65	12N	1W	17	
L 108	313473	Patriot #1	Yavapai	2347 704-705	11N	1W	4	
109	313474	Patriot #2	Yavapai	2347 706-707	11N	1W	3, 4	
110	313475	Patriot #3	Yavapai	2347 708-709	11N	1W	3	
111	313476	Patriot #4	Yavapai	2347 710-711	11N	1W	3	
112	313477	Patriot #5	Yavapai	2347 712-713	11N	1W	3	
L 113	357837	Karen Lynn	Yavapai	4039 541-542	9N	4W	6	
350905	114	350905	King Duck II	Yavapai	3620 58-59	10N 9N	4W 4W	31, 6
115	350906	Little Terry	Yavapai	3620 63-64	9N	4W	6	
116	350907	Devils Nest AU 9	Yavapai	3620 60-61	9N	4W	6	
117	350910	Devils Nest AU 12	Yavapai	3620 62-63	9N	4W	6	
L 118	371802	Happy Times	Yavapai	4390 621	13N	3W	29, 32	
L 119	331455	Chris #1	Yavapai	2919 631	12N	2W	36	
L 120	364340	Mary Francis	Yavapai	3824744 4236 718	13N	1E	29	
364820	121	364821	Ray's Right Place	Yavapai	3837647 4247 553	12N	1W	24
L 122	365711	Diggerns Paradise	Yavapai	3864391 4269 775	12.5N	1W	26, 27	
L 123	366267	Cobis Gold	Yavapai	4281 505	11.5N	1E	19	
124	366271	Tegans Bank	Yavapai	4281 504	11.5N	1E	30	
125	366269	Rough Road	Yavapai	4281 503	11.5N	1E	30	
L 126	362558	Holly Marie	Yavapai	3769442 4190 312	9.5N	2E	20, 21	
366267	127	366268	Renees Best Chance	Yavapai	4281 507	13N	3W	32
128	366270	Stuck Duck	Yavapai	4281 506	13N	3W	32	

The name and address of the owner of the Claims for which this is prepared is:

Roadrunners Prospectors Club Inc.  
 P. O. Box 56804  
 Phoenix, AZ 85079

Signature: *[Handwritten Signature]* (agent)

Date: 8/27/08



When recorded mail to:  
 Roadrunner Prospectors Club  
 P. O. Box 56804  
 Phoenix, AZ 85079

RECEIVED  
 BLM AZ STATE OFFICE

2008 AUG 27 P 12:38

MAINTENANCE FEE PAYMENT IN LIEU OF ASSESSMENT WORK FOR THE UPCOMING  
 ASSESSMENT YEAR BEGINNING SEPTEMBER 1, 2008.

#	AMC #	CLAIM NAME	COUNTY	CNTY RECORD DATA	TWNSHIP	RANGE	SECTION
L 1	11413	Wednesday Hope #4	Yavapai	1015 726	9.5N 10N	2E 2E	20, 32
L 2	48976	Aquarius #1	Yavapai	0801 192	10N	2E	7
L 3	48977	Aquarius #3	Yavapai	0801 194	10N	2E	7, 18
L 4	62606	Aquarius #2	Yavapai	1001 437	10N	2E	7
L 5	64830	Cat Claw	Yavapai	0912 239	9N	4W	6
L 6	74734	Sharon Lee #1	Yavapai	0912 397	11N	1E	35, 36
L 7	74735	Sharon Lee #2	Yavapai	0912 398	11N	1E	35
L 8	74736	Sharon Lee #3	Yavapai	0912 399	10N	1E	2
L 9	74737	Sharon Lee #4	Yavapai	0912 400	10N	1E	1, 2
76950 82212 L 10	76951	Merciful Heavens #2	Yavapai	0956 72	12N 11N	1W 1W	33, 4
L 11	82213	Bean Bag #1	Yavapai	0965 338	12N	1W	28
L 12	89414	Bean Bag #2	Yavapai	1249 413	12N	1W	28
L 13	89420	Wolf 1	Yavapai	0961 673	11.5N	1E	31
L 14	89421	Wolf 2	Yavapai	0961 674	11.5N	1E	31
L 15	89422	Wolf 3	Yavapai	0961 675	11.5N	1E	31
L 16	89423	Wolf 4	Yavapai	0961 676	11.5N	1E	31
L 17	92803	Goodwin #1	Yavapai	1058 779	12N	1W	28, 33
L 18	95198	Gold Palace I	Yavapai	1256 447-448	12N	1W	19
L 19	95199	Gold Palace II	Yavapai	1256 450-451	12N	1W	19
L 20	95200	Gold Palace III	Yavapai	1256 453-454	12N	1W	19
L 21	95201	Gold Palace IV	Yavapai	1256 456-457	12N	1W	19
L 22	95202	Gold Palace V	Yavapai	1256 459-460	12N	1W	19
L 23	95203	More Than Lot Of Rock	Yavapai	1256 462-463	12N	1W	19
L 24	95204	Lots Of Rock	Yavapai	1256 465-466	12N	1W	19
L 25	358378	Hidden Treasure	Yavapai	3633816 4076 796	12N	2W	25, 30, 36
L 26	358377	Lucky Strike #1	Yavapai	3633815 4076 795	9N	2E	4
L 27	358379	Aquarious Ext. West #1	Yavapai	3633817 4076 797	10N	2E	18
L 28	358380	Aquarious Ext. West #2	Yavapai	3633818 4076 798	10N	2E	18
L 29	358381	Aquarious Ext. West #3	Yavapai	3633819 4076 799	10N	2E	18
L 30	358382	Aquarious Ext. West #4	Yavapai	3633820 4076 800	10N	2E	18
L 31	348628	Vira Anne	Yavapai	9769230 3527 707	12.5N	1W	27

The name and address of the owner of the Claims for which this is prepared is:

Roadrunners Prospectors Club Inc.  
 P. O. Box 56804  
 Phoenix, AZ 85079

Signature:

*[Handwritten Signature]* (agent)

Date:

8/27/08



31/50

When recorded mail to:

Roadrunner Prospectors Club  
P. O. Box 56804  
Phoenix, AZ 85079

RECEIVED  
BLM AZ STATE OFFICE

2009 AUG 27 P 12:38

MAINTENANCE FEE PAYMENT IN LIEU OF ASSESSMENT WORK FOR THE UPCOMING  
ASSESSMENT YEAR BEGINNING SEPTEMBER 1, 2008.

5198

L

L

L

L

126534

L

130488

142355

L

L

L

L

L

L

L

L

L

L

L

L

L

L

L

#	AMC #	CLAIM NAME	COUNTY	CNTY RECORD DATA	TWNSHIP	RANGE	SECTION
32	95205	Gold Palace VIII	Yavapai	1256 468-469	12N	1W	30
33	96051	JDR 1	Yavapai	1267 825-826	12.5N	2W	21
34	96052	JDR 2	Yavapai	1267 827-828	12.5N	2W	21
35	96053	JDR 3	Yavapai	1267 829-830	12.5 13N	2W 2W	21, 33
36	102389	Mandella 2 & 3	Yavapai	1293 289-290	10N	2E	30
37	112605	Laura Kay #1	Yavapai	1331 563-565	10N	1E	12, 13
38	112606	Janet Lynn #2	Yavapai	1331 561	10N	1E	12, 13
39	126535	Mandella 7	Yavapai	1437 985	10N	2E	30
40	126536	Mandella 8	Yavapai	1371 339-340	10N	2E	30
41	126537	Mandella 9	Yavapai	1371 341-342	10N	2E	30
42	126538	Mandella 10	Yavapai	1371 343-344	10N	2E	31
43	129334	Mandella 12	Yavapai	1376 706-708	10N	2E	30
44	130489	Protecto #2	Yavapai	1381 826-827	12N	1W	33
45	142356	Donkey Mine #4	Yavapai	1422 292-293	12N	1W	33
46	157621	Mandella 14	Yavapai	1436 981-982	10N	2E	30
47	170911	Wednesday Hope #1	Yavapai	1467 691	10N	2E	31
48	174224	Big Rock #1	Yavapai	1469 76-77	12N	1W	12, 11
49	174225	Big Rock #2	Yavapai	1469 78-79	12N	1W	10
50	191670	Roadrunner #1	Yavapai	1514 754-755	12.5N	1W	25
51	191671	Roadrunner #2	Yavapai	1514 756-757	12.5N	1W	25
52	196365	Turkey Buzzard #1	Yavapai	1529 712	11N	3E	30
53	235841	Betty 4	Yavapai	1713 778	12N	1W	14
54	235842	Betty 5	Yavapai	1713 780	12N	1W	14
55	236096	Gary's Place #1A	Yavapai	1714 194	12N	1W	14
56	244561	Gold Dust #2	Yavapai	1781 512	11N	3E	30
57	254410	JackAss	Yavapai	20570	11N	1E	34, 35
58	254411	Hinny	Yavapai	20571	11N	1E	34
59	254412	Jenny	Yavapai	20569	11N	1E	34
60	258455	Turkey Buzzard Ext.	Yavapai	1838 870	11N	3E	30
61	356553	Au Sum 1	Yavapai	B 4511 P 771	10N	2E	28,29,32,33
62	374511	Carolyn D	Yavapai	B 4444 P 69	13N	3W	29
63	374512	Cole Ryan	Yavapai	B 4452 P 916	12.5N	1W	24
64	374513	Caitlin Lisa	Yavapai	B 4452 P 917	12.5, 13N	1W	23,24,35,36

The name and address of the owner of the Claims for which this is prepared is:


Roadrunners Prospectors Club Inc.  
P. O. Box 56804  
Phoenix, AZ 85079

Signature:

*[Handwritten Signature]* (agent)

Date:

8/27/08



When recorded mail to:  
Roadrunner Prospectors Club  
P. O. Box 56804  
Phoenix, AZ 85079

RECEIVED  
BLM AZ STATE OFFICE

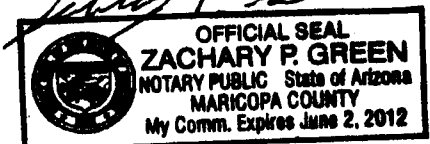
2008 AUG 27 P 12:38

MAINTENANCE FEE PAYMENT IN LIEU OF ASSESSMENT WORK FOR THE UPCOMING  
ASSESSMENT YEAR BEGINNING SEPTEMBER 1, 2008.  
PHOENIX, ARIZONA

#	AMC #	Claim Name	County	Cnty Record Data	Twنشp	Range	Section
1	38911	Diablo Placer	LaPaz	1089 958-959	4N	20W	24 & 25
2	259813	D6 Placer	LaPaz	86 4195	4N	20W	26
3	259814	Eastside Placer	LaPaz	86 4196	4N	20W	23
4	292017	C-6 Placer	LaPaz	86 6719	4N	20W	23
5	292924	CD7 Placer	LaPaz	86 6943	4N	20W	14,15,23

The name and address of the owner of the Claims for which this is prepared is:  
Roadrunners Prospectors Club Inc.  
P. O. Box 56804  
Phoenix, AZ 85079

Signature: *John Engleman* (agent) Date: 8/27/08



U

When recorded mail to:  
Roadrunner Prospectors Club  
P. O. Box 56804  
Phoenix, AZ 85079

RECEIVED  
BLM AZ STATE OFFICE  
2008 AUG 27 P 12:39

PHOENIX, ARIZONA

MAINTENANCE FEE PAYMENT IN LIEU OF ASSESSMENT WORK FOR THE UPCOMING  
ASSESSMENT YEAR BEGINNING SEPTEMBER 1, 2008.

#	AMC #	Claim Name	County	Cnty. Rec. Data	TwNShp	Range	Section
1	326754	Keystone #1	Pinal	1922 836	5S	15E	4
2	326757	Keystone #4	Pinal	1922 842	5S	15E	4
3	326758	Keystone #5	Pinal	1922 844	5S	15E	4
4	326760	Keystone #7	Pinal	1922 848	5S	15E	4
5	326761	Keystone #8	Pinal	1922 850	5S	15E	4
6	326762	Keystone #9	Pinal	1922 852	5S	15E	4
7	326764	Keystone #11	Pinal	1922 856	5S	15E	4
8	326765	Keystone #12	Pinal	1922 858	5S	15E	4

The name and address of the owner of the Claims for which this is prepared is:  
Roadrunners Prospectors Club Inc.  
P. O. Box 56804  
Phoenix, AZ 85079

8/SC

Signature: *Jude Hughes* (agent) Date: 8/27/08



When recorded mail to:  
Roadrunner Prospectors Club  
P. O. Box 56804  
Phoenix, AZ 85079

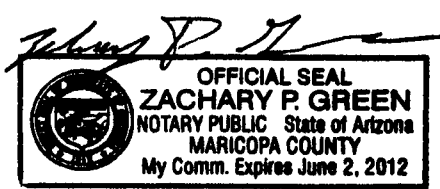
RECEIVED  
BLMAZ STATE OFFICE  
2008 AUG 27 P 12:39

MAINTENANCE FEE PAYMENT IN LIEU OF ASSESSMENT WORK FOR THE UPCOMING  
ASSESSMENT YEAR BEGINNING SEPTEMBER 1, 2008.

#	AMC #	Claim Name	County	Cty Record Data	Twنشp	Range	Section
1	36282	Bedrock #1	Gila	340 453-454	1N	13E	11
2	36283	Bedrock #2	Gila	598 690-691	1N	13E	11
3	127666	Diamond #1	Gila	598 692-693	1N	13E	14
4	127667	Diamond #2	Gila	598 690-691	1N	13E	14
5	127668	Diamond #3	Gila	598 694-695	1N	13E	11
6	127669	Diamond #4	Gila	529 222-223	1N	13E	2
7	211542	The Gamble	Gila	601 997-998	1N	13E	11

7/50

The name and address of the owner of the Claims for which this is prepared is:  
Roadrunners Prospectors Club Inc.  
P. O. Box 56804  
Phoenix, AZ 85079



Signature: [Handwritten Signature] (agent) Date: 8/27/08

**United States Department of the Interior**  
**Bureau of Land Management**  
 BUSINESS & SUPPORT SVCS DIV  
 ONE N CENTRAL AVE SUITE 800  
 PHOENIX, AZ 85004 -4427  
 Phone: (602) 417-9200

Receipt

No: 1772745

<b>Transaction #:</b> 1830469	
<b>Date of Transaction:</b> 08/27/2008	
<b>CUSTOMER:</b>	ROADRUNNER PROSPECTORS CLIUB PO BOX 56804 PHOENIX,AZ 85079

LINE #	QTY	DESCRIPTION	REMARKS	UNIT PRICE	TOTAL
1	1.00	LOCATABLE MINERALS / MINING CLAIMS-NOT NEW-UNADJUD,ONE AUTH NO. ONLY / MINING CLAIM MONEY RECEIVED (455) CASES: AMC11413/\$25125.00	MAINT 2009 (201)	- n/a -	25125.00
<b>TOTAL:</b>					<b>\$25,125.00</b>

PAYMENT INFORMATION			
1	<b>AMOUNT:</b>	\$24,125.00	<b>POSTMARKED:</b> N/A
	<b>TYPE:</b>	CHECK	<b>RECEIVED:</b> 08/27/2008
	<b>CHECK NO:</b>	6656	
	<b>NAME:</b>	ROADRUNNER PROSPECTO,	
2	<b>AMOUNT:</b>	\$1,000.00	<b>POSTMARKED:</b> N/A
	<b>TYPE:</b>	CHECK	<b>RECEIVED:</b> 08/27/2008
	<b>CHECK NO:</b>	6669	
	<b>NAME:</b>	ROADRUNNER PROSPECTO,	

<b>REMARKS</b>	

This receipt was generated by the automated BLM Collections and Billing System and is a paper representation of a portion of the official electronic record contained therein.

ENTERED INTO COMPUTER

SEP 16 2008

LEAD FILE NUMBERS:

AMC 126405; 247112; 291104; 308433; 31626311; 326772;  
 327930; 328902; 328689; 329019; 329019; 329800; 331232;  
 333426; 338207; 339964; 350275; 364688; 374274;  
 374275; 374726; 258455; 300332; 313836; 314304; 314626;  
 316492; 321061; 328593; 328689; 329318; 329388; 368415;  
 371950; 371802; 344938; 355990; 356703; 356380; 313473;  
 357837; 350903; 371802; 331455; 364340; 364820; 365711; 366267;

LEAD AMC SERIAL NUMBER	AMC SERIAL NUMBER(S)	NUMBER OF CLAIM(S)
AMC 362558		
11413		
48976		
62606		
64830		
74734		
76950		
82210		
89414		
92803		
95198		
358378		
358377		
358379		
348628		
95198		
96051		
102389		
112605		
126534		
129994		
130488		
142355		





AMC 362558

When recorded mail to:  
 Roadrunner Prospectors Club  
 P. O. Box 56804  
 Phoenix, AZ 85079

MAINTENANCE FEE PAYMENT IN LIEU OF ASSESSMENT WORK FOR THE UPCOMING  
 ASSESSMENT YEAR BEGINNING SEPTEMBER 1, 2007.

AMC #	CLAIM NAME	COUNTY	CNTY RECORD DATA	TWNSHIP	RANGE	SECTION
344338	Ambush Canyon	Yavapai	3353 481-482	7N	2W	10
344340	Hold-up Creek	Yavapai	3353 485-486	7N	2W	10
344342	Kathi's Place	Yavapai	3353 489-490	7N	2W	11
344343	Tres Creeks	Yavapai	3353 491-492	7N	2W	10
355930	Leave No Holes #1	Yavapai	3892 472	9N	5W	12
355931	Leave No Holes #2	Yavapai	3892 471	9N	5W	12
355932	Leave No Holes #3	Yavapai	3892 470	9N	5W	13
355933	Leave No Holes #4	Yavapai	3892 469	9N	5W	13
356703	Bitter Creek Flats	Yavapai	3353 473-474	7N	2W	11
356382	Ducbill #1	Yavapai	27429 1402 63-64	12N	1W	17
356383	Ducbill#2	Yavapai	27430 1402 65	12N	1W	17
313473	Patriot #1	Yavapai	2347 704-705	11N	1W	4
313474	Patriot #2	Yavapai	2347 706-707	11N	1W	3, 4
313475	Patriot #3	Yavapai	2347 708-709	11N	1W	3
313476	Patriot #4	Yavapai	2347 710-711	11N	1W	3
313477	Patriot #5	Yavapai	2347 712-713	11N	1W	3
357837	Karen Lynn	Yavapai	4039 541-542	9N	4W	6
350905	King Duck II	Yavapai	3620 58-59	10N 9N	4W 4W	31, 6
350906	Little Terry	Yavapai	3620 63-64	9N	4W	6
350907	Devils Nest AU 9	Yavapai	3620 60-61	9N	4W	6
350910	Devils Nest AU 12	Yavapai	3620 62-63	9N	4W	6
371802	Happy Times	Yavapai	4390 621	13N	3W	29, 32
331455	Chris #1	Yavapai	2919 631	12N	2W	36
364340	Mary Francis	Yavapai	3824744 4236 718	13N	1E	29
364821	Ray's Right Place	Yavapai	3837647 4247 553	12N	1W	24
365711	Diggens Paradise	Yavapai	3864391 4269 775	12.5N	1W	26, 27
366267	Cobis Gold	Yavapai	4281 505	11.5N	1E	19
366271	Tegans Bank	Yavapai	4281 504	11.5N	1E	30
366269	Rough Road	Yavapai	4281 503	11.5N	1E	30
362558	Holly Marie	Yavapai	3769442 4190 312	9.5N	2E	20, 21
366268	Renees Best Chance	Yavapai	4281 507	13N	3W	32
366270	Stuck Duck	Yavapai	4281 506	13N	3W	32

2007 OCT 25 P 12 05  
 RECEIVED  
 B.L.M. AZ STATE OFFICE

The name and address of the owner of the Claims for which this is prepared is:

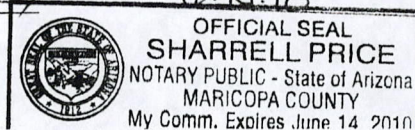
Roadrunners Prospectors Club Inc.  
 P. O. Box 56804  
 Phoenix, AZ 85079

Signature: *[Handwritten Signature]* (agent)

Date: 10/25/07

STATE OF ARIZONA }  
 COUNTY OF MARICOPA } ss.

This instrument was acknowledged before me this 25 day of Oct, 2007, by Jack Engbrecht in witness whereof I herewith set my hand and official seal. Sharrell Price NOTARY PUBLIC. Expires 6-14-10



October 09, 2007

Dear Mining Claimant:

I wish to bring to your attention an error in your listing of the mining claim number for HOLLY MARIE. You listed AMC328705 (GENES DREAM), when it should actually be AMC362558. I have enclosed a copy of the details along with a copy of the serial register page for the HOLLY MARIE claim. Please note your records and if you have any questions, you can give me a call at 602-417-9360.

Thank You,

*Pauline Brown*

Pauline Brown (L.I.E)

*Pauline, 10.25.07*  
*Per your*  
*request.*  
*From: JMC*  
*Jack Engbrecht*

PHOENIX, ARIZONA

2007 OCT 25 P 12: 05

RECEIVED  
B.L.M. AZ STATE OFFICE

When recorded mail to:  
 Roadrunner Prospectors Club  
 P. O. Box 56804  
 Phoenix, AZ 85079

RECEIVED  
 B.L.M. AZ STATE OFFICE  
 2007 AUG 28 A 11:03  
 PHOENIX, AZ

MAINTENANCE FEE PAYMENT IN LIEU OF ASSESSMENT WORK FOR THE UPCOMING  
 ASSESSMENT YEAR BEGINNING SEPTEMBER 1, 2007.

AMC #	CLAIM NAME	COUNTY	CNTY RECORD DATA	TWNSHIP	RANGE	SECTION
344338	Ambush Canyon	Yavapai	3353 481-482	7N	2W	10
344340	Hold-up Creek	Yavapai	3353 485-486	7N	2W	10
344342	Kathi's Place	Yavapai	3353 489-490	7N	2W	11
344343	Tres Creeks	Yavapai	3353 491-492	7N	2W	10
355930	Leave No Holes #1	Yavapai	3892 472	9N	5W	12
355931	Leave No Holes #2	Yavapai	3892 471	9N	5W	12
355932	Leave No Holes #3	Yavapai	3892 470	9N	5W	13
355933	Leave No Holes #4	Yavapai	3892 469	9N	5W	13
356703	Bitter Creek Flats	Yavapai	3353 473-474	7N	2W	11
356382	Ducbill #1	Yavapai	27429 1402 63-64	12N	1W	17
356383	Ducbill#2	Yavapai	27430 1402 65	12N	1W	17
313473	Patriot #1	Yavapai	2347 704-705	11N	1W	4
313474	Patriot #2	Yavapai	2347 706-707	11N	1W	3, 4
313475	Patriot #3	Yavapai	2347 708-709	11N	1W	3
313476	Patriot #4	Yavapai	2347 710-711	11N	1W	3
313477	Patriot #5	Yavapai	2347 712-713	11N	1W	3
357837	Karen Lynn	Yavapai	4039 541-542	9N	4W	6
350905	King Duck II	Yavapai	3620 58-59	10N 9N	4W 4W	31, 6
350906	Little Terry	Yavapai	3620 63-64	9N	4W	6
350907	Devils Nest AU 9	Yavapai	3620 60-61	9N	4W	6
350910	Devils Nest AU 12	Yavapai	3620 62-63	9N	4W	6
371802	Happy Times	Yavapai	4390 621	13N	3W	29, 32
331455	Chris #1	Yavapai	2919 631	12N	2W	36
364340	Mary Francis	Yavapai	3824744 4236 718	13N	1E	29
364821	Ray's Right Place	Yavapai	3837647 4247 553	12N	1W	24
365711	Diggems Paradise	Yavapai	3864391 4269 775	12.5N	1W	26, 27
366267	Cobis Gold	Yavapai	4281 505	11.5N	1E	19
366271	Tegans Bank	Yavapai	4281 504	11.5N	1E	30
366269	Rough Road	Yavapai	4281 503	11.5N	1E	30
328705	Holly Marie	Yavapai	3769442 4190 312	9.5N	2E	20, 21
366268	Renees Best Chance	Yavapai	4281 507	13N	3W	32
366270	Stuck Duck	Yavapai	4281 506	13N	3W	32

Incorrect number listed ->

**ENTERED INTO COMPUTER**

SEP 20 2007

The name and address of the owner of the Claims for which this is prepared is:  
 Roadrunners Prospectors Club Inc.  
 P. O. Box 56804  
 Phoenix, AZ 85079


Should be (Holly Marie) AMC 362558

# 362558

STATE OF ARIZONA  
 COUNTY OF MARICOPA

This instrument was acknowledged before me this 28 day of Aug 20 07, by Vicki Engbrecht in witness whereof I herewith set my hand and official seal.  
 Sharrell Price, NOTARY PUBLIC.  
 Expires 6-14-2010

Signature: *[Handwritten Signature]* (agent) Date: 8/28/07



When recorded mail to:  
 Roadrunner Prospectors Club  
 P. O. Box 56804  
 Phoenix, AZ 85079

RECEIVED  
 B.L.M. AZ STATE OFFICE  
 2007 AUG 28 11:03  
 PHOENIX, AZ

MAINTENANCE FEE PAYMENT IN LIEU OF ASSESSMENT WORK FOR THE UPCOMING  
 ASSESSMENT YEAR BEGINNING SEPTEMBER 1, 2007.

AMC #	CLAIM NAME	COUNTY	CNTY RECORD DATA	TWNSHIP	RANGE	SECTION
258456	Turkey Buzzard #2	Yavapai	1838 872	11N	3E	30
258457	Turkey Buzzard #3	Yavapai	1838 874	11N	3E	30
258458	Turkey Buzzard #4	Yavapai	1838 876	11N	3E	30
300332	Wolf 5	Yavapai	2208 526-527	11.5N	1E	31
300333	Wolf 6	Yavapai	2208 524-525	11N	1E	6
313839	RR Humbug #1	Yavapai	2352 464	8N	1E	31
313840	RR Humbug #2	Yavapai	2352 401	8N	1E	31
314304	Oro De Valenzuela	Yavapai	3436 378-002	11N	1E	14
314631	RR Humbug #3	Yavapai	2360 845	8N	1E	29, 30, 31
316493	Aquarius Extension	Yavapai	2402 767	10N	2E	18
321061	Lefty #2	Yavapai	2479 560-561	8N	1E	30
328593	CeeDee #2	Yavapai	2742 961	8N	1W	5
328594	CeeDee #3	Yavapai	2742 963	8N	1W	5
328595	CeeDee #4	Yavapai	2742 965	8N	1W	5
328597	CeeDee #7	Yavapai	2742 969	8N	1W	4
328598	CeeDee #8	Yavapai	2742 971	8N	1W	4
328605	Burro #1	Yavapai	2742 988-989	12N	1W	33
328606	Burro #2	Yavapai	2742 986-978	11N	1W	4
328703	CeeDee #1	Yavapai	2746 703	8N	1W	5
328704	CeeDee #5	Yavapai	2746 705	8N	1W	5
328705	Genes Dream	Yavapai	2746 707-708	9.5N	2E	20, 21
329318	Mercer's Place	Yavapai	2777 216	11N	1W	4
329388	Bad Luck	Yavapai	2780 912-913	12N	1W	14, 23
329389	No Luck	Yavapai	2780 914-915	12N	1W	23
329390	Good Luck	Yavapai	2780 916-917	12N	1W	23, 24
329391	Great Luck	Yavapai	2780 918-919	12N	1W	24
329392	Clinton	Yavapai	2780 920-921	12N 12N	1W 2W	30, 25
329393	Clyde	Yavapai	2780 922-923	12N 12N	1W 2W	30, 25
329394	Bonny	Yavapai	2780 924-925	2N	1W	30
368415	Jack's Hideaway	Yavapai	4308 863	13N	3W	29
371350	Wilgers Wish	Yavapai	4372 442	13N	3W	32
371803	Saddle Tramps	Yavapai	4390 622	13N	3W	29

**ENTERED INTO COMPUTER**

SEP 20 2007  
 PB

STATE OF ARIZONA }  
 COUNTY OF MARICOPA } ss.

The name and address of the owner of the Claims for which this is prepared is:  
 Roadrunners Prospectors Club Inc.  
 P. O. Box 56804  
 Phoenix, AZ 85079

This instrument was acknowledged before me this 28<sup>th</sup> day  
 of Aug, 2007, by Jack Engberg  
 in witness whereof I herewith set my hand and official s  
Sharrell Price, NOTARY PUBLIC  
 Exp. 6-14-2010

Signature: [Handwritten Signature] (agent) Date: 8/28/07



3 of 4

**DEPARTMENT OF THE INTERIOR  
BUREAU OF LAND MANAGEMENT  
MINING CLAIMS**

**(LIVE) Serial Register Page**

RunDate/Time: 10/02/07 06:43 AM

Page 1 of 1

**01 10-21-1976;090STAT0090;43USC1744**  
**Case Type 384201: PLACER CLAIM**  
**Claim Name: HOLLY MARIE**  
**Commodity :**  
**Case Disposition: ACTIVE**

**Serial Number  
AMC362558**

Name & Address	Int Rel	% Interest
ROADRUNNER PROSPTRS CLUB INC BOX 56804 PHOENIX, AZ 85079	CLAIMANT	0.000000

Mer Twp	Rng	Sec	Quadrant	District/Resource	County
14	0092N	0020E	020 NE	HASSAYAMPA FIELD OFFICE	YAVAPAI
14	0092N	0020E	021 NW	HASSAYAMPA FIELD OFFICE	YAVAPAI

Act Date	Code	Action	Action Remarks	Receipt Number
09/01/2004	403	LOCATION DATE		
09/09/2004	395	RECORDATION NOTICE RECD	\$30.00;1	949029
08/28/2007	582	MAINTENANCE FEE/\$125	2008	1554880
08/24/2006	582	MAINTENANCE FEE/\$125	2007	1343013
08/30/2005	582	MAINTENANCE FEE/\$125	2006	1141340
09/09/2004	484	LOCATION YEAR / MAINTENANCE FEE	2005	949029
04/03/2006	669	LAND STATUS CHECKED		
09/09/2004	501	ACCT ADV IN LEAD FILE	AMC362558;	

RECEIVED  
 B.L.M. AZ STATE OFFICE  
 2007 OCT 25 P 12:05  
 PHOENIX, ARIZONA

Line Nr Remarks

**DEPARTMENT OF THE INTERIOR  
BUREAU OF LAND MANAGEMENT  
MINING CLAIMS**

**MC Customer Information - WITH Legal Description**

**ACTIVE CLAIMS**

Run Date: 09/26/2007 03:10 PM

Page 6 of

Serial No	Claim Name/Number	County	D Claim Type	Last A Yr	Mc Loc Dt	Mr	Tw	Rng	Sec	Subdivision
AMC356383	DUCBILL #2	YAVAPAI	A LODE CLAIM	2008	05/01/2002	14	0120N	0010W	017	NE NW SW
AMC356553	AU SUM 1	YAVAPAI	A PLACER CLAIM	2008	09/07/2002	14	0100N	0020E	028	SW
		YAVAPAI	A PLACER CLAIM	2008	09/07/2002	14	0100N	0020E	029	SE
		YAVAPAI	A PLACER CLAIM	2008	09/07/2002	14	0100N	0020E	032	NE
		YAVAPAI	A PLACER CLAIM	2008	09/07/2002	14	0100N	0020E	033	NW
AMC356703	BITTER CREEK FLATS	YAVAPAI	A PLACER CLAIM	2008	09/01/2002	14	0070N	0020W	011	NW
AMC357837	KAREN LYNN	YAVAPAI	A PLACER CLAIM	2008	01/21/2003	14	0090N	0040W	006	SE
AMC358377	LUCKY STRIKE #1	YAVAPAI	A PLACER CLAIM	2008	09/01/2003	14	0090N	0020E	004	NW
AMC358378	HIDDEN TREASURE	YAVAPAI	A PLACER CLAIM	2008	09/01/2003	14	0120N	0010W	030	SW
		YAVAPAI	A PLACER CLAIM	2008	09/01/2003	14	0120N	0010W	031	NW
		YAVAPAI	A PLACER CLAIM	2008	09/01/2003	14	0120N	0020W	025	SE
		YAVAPAI	A PLACER CLAIM	2008	09/01/2003	14	0120N	0020W	036	NE
AMC358379	AQUARIOUS EXT W #1	YAVAPAI	A PLACER CLAIM	2008	09/01/2003	14	0100N	0020E	018	NW
AMC358380	AQUARIOUS EXT W #2	YAVAPAI	A PLACER CLAIM	2008	09/01/2003	14	0100N	0020E	018	NW
AMC358381	AQUARIOUS EXT W #3	YAVAPAI	A PLACER CLAIM	2008	09/01/2003	14	0100N	0020E	018	NW
AMC358382	AQUARIOUS EXT W #4	YAVAPAI	A PLACER CLAIM	2008	09/01/2003	14	0100N	0020E	018	NW
AMC362558	HOLLY MARIE	YAVAPAI	A PLACER CLAIM	2007	09/01/2004	14	0092N	0020E	020	NE
		YAVAPAI	A PLACER CLAIM	2007	09/01/2004	14	0092N	0020E	021	NW
AMC364340	MARY FRANCIS	YAVAPAI	A PLACER CLAIM	2008	01/21/2005	14	0130N	0010E	029	NE NW
AMC364688	RR #7	MARICOPA	A PLACER CLAIM	2008	02/20/2005	14	0060N	0040W	001	SE
AMC364689	RR #8	MARICOPA	A PLACER CLAIM	2008	02/20/2005	14	0060N	0040W	001	SE
AMC364821	RAYS RIGHT PLACE	YAVAPAI	A PLACER CLAIM	2008	02/15/2005	14	0120N	0010W	024	NW SW
AMC365711	DIGGEMS PARADISE	YAVAPAI	A PLACER CLAIM	2008	05/15/2005	14	0122N	0010W	026	NW
		YAVAPAI	A PLACER CLAIM	2008	05/15/2005	14	0122N	0010W	027	NE
AMC366267	COBI'S GOLD	YAVAPAI	A PLACER CLAIM	2008	06/11/2005	14	0112N	0010E	019	SE
AMC366268	RENEE'S BEST CHANCE	YAVAPAI	A PLACER CLAIM	2008	06/13/2005	14	0130N	0030W	032	NE NW SE
AMC366269	ROUGH ROAD	YAVAPAI	A PLACER CLAIM	2008	06/11/2005	14	0112N	0010E	030	NE
AMC366270	STUCK DUCK	YAVAPAI	A PLACER CLAIM	2008	06/13/2005	14	0130N	0030W	032	NE NW SW SE
AMC366271	TEGANS BANK	YAVAPAI	A PLACER CLAIM	2008	06/11/2005	14	0112N	0010E	030	NE
AMC368415	JACKS HIDEAWAY	YAVAPAI	A PLACER CLAIM	2008	09/08/2005	14	0130N	0030W	029	NE
AMC371350	WILGERS WISH	YAVAPAI	A PLACER CLAIM	2008	03/09/2006	14	0130N	0030W	032	SW
AMC371802	HAPPY TIMES	YAVAPAI	A PLACER CLAIM	2008	04/29/2006	14	0130N	0030W	029	SE
		YAVAPAI	A PLACER CLAIM	2008	04/29/2006	14	0130N	0030W	032	NE
AMC371803	SADDLE TRAMPS	YAVAPAI	A PLACER CLAIM	2008	04/29/2006	14	0130N	0030W	029	SE
AMC374274	LORI'S PLACE	MARICOPA	A PLACER CLAIM	2008	09/30/2006	14	0070N	0030W	020	SE
AMC374275	CHARLES' DREAM	MARICOPA	A PLACER CLAIM	2008	09/30/2006	14	0070N	0030W	020	SE
AMC374511	CAROLYN D	YAVAPAI	A PLACER CLAIM	2008	10/10/2006	14	0130N	0030W	029	NE
AMC374512	COLE RYAN	YAVAPAI	A PLACER CLAIM	2008	10/07/2006	14	0122N	0010W	024	NW
AMC374513	SQUAW MAN #2	YAVAPAI	A PLACER CLAIM	2008	10/07/2006	14	0122N	0010W	024	NW
		YAVAPAI	A PLACER CLAIM	2008	10/07/2006	14	0130N	0010W	035	SE
		YAVAPAI	A PLACER CLAIM	2008	10/07/2006	14	0130N	0010W	036	SW
AMC374726	ROSLYN'S ROOST	MARICOPA	A LODE CLAIM	2008	10/18/2006	14	0070N	0030W	017	SE

## Mass Add/Delete/Update Action Data

Starting Serial Number    Ending Serial Number

328705

328705

**Errors:**

**INVALID ACTION CODE / ASSESSMENT YEAR COMBINATION. - [AMC328705]**

	Action Data:
Action Code:	582 <input type="button" value="Lookup"/>
Action Remark:	2008
Action Date:	08/28/2007
Receipt Nr:	1554880

AMC328705 was listed 2-times, one with claim Name Genes Dream, and the other as Holly Marie. I ran a MC Customer Info Report & found that Holly Marie is actually listed under AMC 362558. Therefore I applied the M fee payment to AMC 362558 (Holly Marie)

RB



**RECEIPT NUMBER: 1554880**

**85 LEAD FILE NUMBERS (202 CLAIMS)**

**LEAD AMC NUMBERS:**

11413
36282
38911
48976
62606
64830
74734
76950
82212
89414
92803
95198
96051
102389
112605
126405
126534

127666
129334
130488
142355
157621
170911
174224
191670
196365
211542
235841
236096
244561
247112
254410
258455
259812

291104
292017
292924
300332
308433
313473
313836
314304
314626
316493
321061
326311
326754
326772
327930
328302
328593

328689
329013
329318
329388
329800
331232
331455
333426
338207
339964
344338
347608
350275
350903
355930
356380
356553

356703
357837
358377
358378
358379
362558
364340
364688
364820
365711
366267
368415
371350
371802
374274
374511
374726

AMC 362558

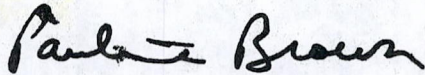
Mailed 10/9/07

October 09, 2007

Dear Mining Claimant:

I wish to bring to your attention an error in your listing of the mining claim number for HOLLY MARIE. You listed AMC328705 (GENES DREAM), when it should actually be AMC362558. I have enclosed a copy of the details along with a copy of the serial register page for the HOLLY MARIE claim. Please note your records and if you have any questions, you can give me a call at 602-417-9360.

Thank You,



Pauline Brown (L.I.E)

**LEAD AMC FILE NUMBERS:**

<b>RECEIPT NUMBER: 1554880</b>
<b>85 LEAD FILE NUMBERS (202 CLAIMS)</b>
<b>SEE ATTACH LIST FOR LEAD AMC NUMBERS:</b>

TRANSACTION DATE: 08/29/2007 AMOUNT PAID: 25,250.00 DATE ENTERED INTO COMPUTER: Sept. 20, 2007

RECEIPT NUMBER: 1554880 CODE ENTERED: 582 ENTERED BY INITIALS: PB + VERIFIED

LEAD AMCSERIAL NUMBER	AMC SERIAL NUMBER RANGE	NUMBER OF CLAIMS
36282	36282-36283	2
127666	127666-127669	4
211542	211542	1
38911	38911	1
259812	259813-259814	2
292017	292017	1
292924	292924	1
347608	347608-347609	2
326754	326754	1
"	326757-326758	2
"	326760-326762	3
"	326764-326765	2
126405	126406	1
247112	247112	1
291104	291104	1
308433	308433-308434	2
326311	326311-326316	6
"	326319	1
"	326322-326327	6
326772	326772	1

SUB TOTAL = 41

LEAD AMCSERIAL NUMBER	AMC SERIAL NUMBER RANGE	NUMBER OF CLAIMS
327930	327930-327931	2
328302	328302-328303	2
328689	328698-328702	5
329013	329013	1
329013	329020-329023	4
329800	329800-329801	2
331232	331233	1
333426	333426-333427	2
338207	338207	1
339964	339964-339965	2
350275	350275-350281	7
364688	364688-364689	2
374274	374274-374275	2
374726 11413	374726 11413	1 1
48976	48976-48977	2
62606	62606	1
64830	64830	1
74734	74734-74737	4
76950	76951	1
82212	82213	1

SUB TOTAL = 45

LEAD AMCSERIAL NUMBER	AMC SERIAL NUMBER RANGE	NUMBER OF CLAIMS
89414	89414	1
"	89420-89423	4
92803	92803	1
95198	95198-95204	7
358377; 18; 79;	358378-358382	6
95198	95205	1
96051	96051-96053	3
102389	102389	1
112605	112605-112606	2
126534	126535-126538	4
129334	129334	1
130488	130489	1
142355	142356	1
157621	157621	1
170911	170911	1
174224	174224-174225	2
191670	191670-191671	2
196365	196365	1
235841	235841-235842	2
236096	236096	1
244561	244561	1
254410	254410-254412	3
258455	258455-258458	4
356553	356553	1
374511	374511-374513	3
300332	300332-300333	2
313836	313839-313840	2
314304	314304	1
314626	314631	1

SUB TOTAL = 61

LEAD AMCSERIAL NUMBER	AMC SERIAL NUMBER RANGE	NUMBER OF CLAIMS
316493	316493	1
321061	321061	1
328593	328593-328595	3
328593	328597-328598	2
"	328605-328606	2
328689	328703-328705	3
329318	329318	1
329388	329388-329394	7
368415	368415	1
371350	371350	1
371802	371803	1
344338	344338; 340; 342; 343	4
355930	355930-355933	4
356703	356703	1
356380	356382-383	2
313473	313473-313477	5
357837	357837	1
350903	350905-350907	3
"	350910	1
371802	371802	1
331455	331455	1
364340	364340	1
364820	364821	1
365711	365711	1
366267	366267	1
366267	366271	1
"	366268-366270	3
362558	362558	1

SUBTOTAL = 55

GRAND TOTAL = 202 CLAIMS

# Mass Add/Delete/Update Action Data

Starting Serial Number Ending Serial Number

328705

328705

**Errors:**

INVALID ACTION CODE / ASSESSMENT YEAR COMBINATION. - [AMC328705]

Action Data:	
Action Code:	582 <input type="button" value="Lookup"/>
Action Remark:	2008
Action Date:	08/28/2007
Receipt Nr:	1554880

Add

Delete

Close

AMC328705 was listed 2-times, one with claim Name Genes Dream, and the other as Holly Marie. I ran a MC customer Info Report & found that Holly Marie is actually listed under AMC 362558, therefore I applied the M fee payment to AMC 362558 (Holly Marie)

FB

**DEPARTMENT OF THE INTERIOR  
BUREAU OF LAND MANAGEMENT**

**MINING CLAIMS**

**MC Customer Information - WITH Legal Description**

**ACTIVE CLAIMS**

Run Date: 09/26/2007 03:10 PM

Page 6 of 7

Serial No	Claim Name/Number	County	D	Claim Type	Last A Yr	Mc	Loc	Dt	Mr	Twn	Rng	Sec	Subdivision
AMC356383	DUCBILL #2	YAVAPAI	A	LODE CLAIM	2008	05/01/2002	14	0120N	0010W	017	NE	NW	SW
AMC356553	AU SUM 1	YAVAPAI	A	PLACER CLAIM	2008	09/07/2002	14	0100N	0020E	028	SW		
		YAVAPAI	A	PLACER CLAIM	2008	09/07/2002	14	0100N	0020E	029	SE		
		YAVAPAI	A	PLACER CLAIM	2008	09/07/2002	14	0100N	0020E	032	NE		
		YAVAPAI	A	PLACER CLAIM	2008	09/07/2002	14	0100N	0020E	033	NW		
AMC356703	BITTER CREEK FLATS	YAVAPAI	A	PLACER CLAIM	2008	09/01/2002	14	0070N	0020W	011	NW		
AMC357837	KAREN LYNN	YAVAPAI	A	PLACER CLAIM	2008	01/21/2003	14	0090N	0040W	006	SE		
AMC358377	LUCKY STRIKE #1	YAVAPAI	A	PLACER CLAIM	2008	09/01/2003	14	0090N	0020E	004	NW		
AMC358378	HIDDEN TREASURE	YAVAPAI	A	PLACER CLAIM	2008	09/01/2003	14	0120N	0010W	030	SW		
		YAVAPAI	A	PLACER CLAIM	2008	09/01/2003	14	0120N	0010W	031	NW		
		YAVAPAI	A	PLACER CLAIM	2008	09/01/2003	14	0120N	0020W	025	SE		
		YAVAPAI	A	PLACER CLAIM	2008	09/01/2003	14	0120N	0020W	036	NE		
AMC358379	AQUARIOUS EXT W #1	YAVAPAI	A	PLACER CLAIM	2008	09/01/2003	14	0100N	0020E	018	NW		
AMC358380	AQUARIOUS EXT W #2	YAVAPAI	A	PLACER CLAIM	2008	09/01/2003	14	0100N	0020E	018	NW		
AMC358381	AQUARIOUS EXT W #3	YAVAPAI	A	PLACER CLAIM	2008	09/01/2003	14	0100N	0020E	018	NW		
AMC358382	AQUARIOUS EXT W #4	YAVAPAI	A	PLACER CLAIM	2008	09/01/2003	14	0100N	0020E	018	NW		
AMC362558	HOLLY MARIE	YAVAPAI	A	PLACER CLAIM	2007	09/01/2004	14	0092N	0020E	020	NE		
		YAVAPAI	A	PLACER CLAIM	2007	09/01/2004	14	0092N	0020E	021	NW		
AMC364340	MARY FRANCIS	YAVAPAI	A	PLACER CLAIM	2008	01/21/2005	14	0130N	0010E	029	NE	NW	
AMC364688	RR #7	MARICOPA	A	PLACER CLAIM	2008	02/20/2005	14	0060N	0040W	001	SE		
AMC364689	RR #8	MARICOPA	A	PLACER CLAIM	2008	02/20/2005	14	0060N	0040W	001	SE		
AMC364821	RAYS RIGHT PLACE	YAVAPAI	A	PLACER CLAIM	2008	02/15/2005	14	0120N	0010W	024	NW	SW	
AMC365711	DIGGEMS PARADISE	YAVAPAI	A	PLACER CLAIM	2008	05/15/2005	14	0122N	0010W	026	NW		
		YAVAPAI	A	PLACER CLAIM	2008	05/15/2005	14	0122N	0010W	027	NE		
AMC366267	COBI'S GOLD	YAVAPAI	A	PLACER CLAIM	2008	06/11/2005	14	0112N	0010E	019	SE		
AMC366268	RENEE'S BEST CHANCE	YAVAPAI	A	PLACER CLAIM	2008	06/13/2005	14	0130N	0030W	032	NE	NW	SE
AMC366269	ROUGH ROAD	YAVAPAI	A	PLACER CLAIM	2008	06/11/2005	14	0112N	0010E	030	NE		
AMC366270	STUCK DUCK	YAVAPAI	A	PLACER CLAIM	2008	06/13/2005	14	0130N	0030W	032	NE	NW	SW
AMC366271	TEGANS BANK	YAVAPAI	A	PLACER CLAIM	2008	06/11/2005	14	0112N	0010E	030	NE		
AMC368415	JACKS HIDEAWAY	YAVAPAI	A	PLACER CLAIM	2008	09/08/2005	14	0130N	0030W	029	NE		
AMC371350	WILGERS WISH	YAVAPAI	A	PLACER CLAIM	2008	03/09/2006	14	0130N	0030W	032	SW		
AMC371802	HAPPY TIMES	YAVAPAI	A	PLACER CLAIM	2008	04/29/2006	14	0130N	0030W	029	SE		
		YAVAPAI	A	PLACER CLAIM	2008	04/29/2006	14	0130N	0030W	032	NE		
AMC371803	SADDLE TRAMPS	YAVAPAI	A	PLACER CLAIM	2008	04/29/2006	14	0130N	0030W	029	SE		
AMC374274	LORI'S PLACE	MARICOPA	A	PLACER CLAIM	2008	09/30/2006	14	0070N	0030W	020	SE		
AMC374275	CHARLES' DREAM	MARICOPA	A	PLACER CLAIM	2008	09/30/2006	14	0070N	0030W	020	SE		
AMC374511	CAROLYN D	YAVAPAI	A	PLACER CLAIM	2008	10/10/2006	14	0130N	0030W	029	NE		
AMC374512	COLE RYAN	YAVAPAI	A	PLACER CLAIM	2008	10/07/2006	14	0122N	0010W	024	NW		
AMC374513	SQUAW MAN #2	YAVAPAI	A	PLACER CLAIM	2008	10/07/2006	14	0122N	0010W	024	NW		
		YAVAPAI	A	PLACER CLAIM	2008	10/07/2006	14	0130N	0010W	035	SE		
		YAVAPAI	A	PLACER CLAIM	2008	10/07/2006	14	0130N	0010W	036	SW		
AMC374726	ROSLYN'S ROOST	MARICOPA	A	LODE CLAIM	2008	10/18/2006	14	0070N	0030W	017	SE		

**DEPARTMENT OF THE INTERIOR  
BUREAU OF LAND MANAGEMENT  
MINING CLAIMS  
(LIVE) Serial Register Page**

RunDate/Time: 10/02/07 06:43 AM

Page 1 of 1

**01 10-21-1976;090STAT0090;43USC1744**  
**Case Type 384201: PLACER CLAIM**  
**Claim Name: HOLLY MARIE**  
**Commodity :**  
**Case Disposition: ACTIVE**

**Serial Number  
AMC362558**

Name & Address	Int Rel	% Interest
ROADRUNNER PROSPTRS CLUB INC BOX 56804 PHOENIX, AZ 85079	CLAIMANT	0.000000

Mer Twp	Rng	Sec	Quadrant	District/Resource	County
14	0092N	0020E	020	NE	HASSAYAMPA FIELD OFFICE YAVAPAI
14	0092N	0020E	021	NW	HASSAYAMPA FIELD OFFICE YAVAPAI

Act Date	Code	Action	Action Remarks	Receipt Number
09/01/2004	403	LOCATION DATE		
09/09/2004	395	RECORDATION NOTICE RECD	\$30.00;1	949029
08/28/2007	582	MAINTENANCE FEE/\$125	2008	1554880
08/24/2006	582	MAINTENANCE FEE/\$125	2007	1343013
08/30/2005	582	MAINTENANCE FEE/\$125	2006	1141340
09/09/2004	484	LOCATION YEAR / MAINTENANCE FEE	2005	949029
04/03/2006	669	LAND STATUS CHECKED		
09/09/2004	501	ACCT ADV IN LEAD FILE	AMC362558;	

Line Nr Remarks

SEP 26 2007 *ok*

**Message:**

202 ROWS RETRIEVED

**CBS Export Results Report**

Include Resolved Records

**Record Status**

- Error Records (E/M/I)
- Accepted Records (A/W)
- "On Hold" Records (H)
- All Records (for s/n or receipt nr)
- Exported, No Results From CBS
- New (not yet exported)

**Search Criteria Responsible Ar**

Enter export Date (mm/dd/yyyy) ALL  User (U,X)

Serial Number match (optional)  Programme

Receipt Nr (optional) 1554880  All (U,P,X)

Export Nr (exclusive)

LR2000 User (defaults to login) ALL

Query

Reset

User

	Resend?	Export Nr	A/D	Serial Nr	Mult	Code	\$ Amount	Remarks	Receipt Nr	LR2000 User	#Msg	R
1	<input type="checkbox"/>	1498546	A	AMC36282		582	125.00	2008	1554880	P5BROWN	1	<input type="checkbox"/>



When recorded mail to:  
 Roadrunner Prospectors Club  
 P. O. Box 56804  
 Phoenix, AZ 85079

MAINTENANCE FEE PAYMENT IN LIEU OF ASSESSMENT WORK FOR THE UPCOMING  
 ASSESSMENT YEAR BEGINNING SEPTEMBER 1, 2007.

AMC #	Claim Name	County	Cty Record Data	Twنشp	Range	Section
36282	Bedrock #1	Gila	340 453-454	1N	13E	11
36283	Bedrock #2	Gila	598 690-691	1N	13E	11
127666	Diamond #1	Gila	598 692-693	1N	13E	14
127667	Diamond #2	Gila	598 690-691	1N	13E	14
127668	Diamond #3	Gila	598 694-695	1N	13E	11
127669	Diamond #4	Gila	529 222-223	1N	13E	2
211542	The Gamble	Gila	601 997-998	1N	13E	11

**ENTERED INTO COMPUTER**  
 SEP 20 2007 PB VERIFIED

RECEIVED  
 B.L.M. AZ STATE OFFICE  
 2007 AUG 28 A 11: 02  
 PHOENIX, AZ

STATE OF ARIZONA }  
 COUNTY OF MARICOPA } ss.

This instrument was acknowledged before me this 28 day of Aug, 2007, by Jack Engstrom in witness whereof I herewith set my hand and official seal.  
Sharrell Price, NOTARY PUBLIC.  
 Expires 6-14-2010

The name and address of the owner of the Claims for which this is prepared is:  
 Roadrunners Prospectors Club Inc.  
 P. O. Box 56804  
 Phoenix, AZ 85079

Signature: Jack Engstrom (agent) Date: 8/28/07  
 1 OF 1



When recorded mail to:  
 Roadrunner Prospectors Club  
 P. O. Box 56804  
 Phoenix, AZ 85079

MAINTENANCE FEE PAYMENT IN LIEU OF ASSESSMENT WORK FOR THE UPCOMING  
 ASSESSMENT YEAR BEGINNING SEPTEMBER 1, 2007.

AMC #	Claim Name	County	Cnty Record Data	Twnshp	Range	Section
38911	Diablo Placer	LaPaz	1089 958-959	4N	20W	24 & 25
259813	D6 Placer	LaPaz	86 4195	4N	20W	26
259814	Eastside Placer	LaPaz	86 4196	4N	20W	23
292017	C-6 Placer	LaPaz	86 6719	4N	20W	23
292924	CD7 Placer	LaPaz	86 6943	4N	20W	14,15,23

ENTERED INTO COMPUTER

SEP 20 2007 10

RECEIVED  
 B.L.M. AZ STATE OFFICE  
 2007 AUG 28 A 11: 02  
 PHOENIX, AZ

STATE OF ARIZONA } ss.  
 COUNTY OF MARICOPA }

This instrument was acknowledged before me this 28 day of Aug, 2007, by Jack Engbrecht in witness whereof I herewith set my hand and official seal.  
Sharrell Price, NOTARY PUBLIC.  
6-14-2010 Expires

The name and address of the owner of the Claims for which this is prepared is:  
 Roadrunners Prospectors Club Inc.  
 P. O. Box 56804  
 Phoenix, AZ 85079

Signature: [Handwritten Signature] (agent) Date: 8/28/07

1 OF 1



When recorded mail to:  
 Roadrunner Prospectors Club  
 P. O. Box 56804  
 Phoenix, AZ 85079

MAINTENANCE FEE PAYMENT IN LIEU OF ASSESSMENT WORK FOR THE UPCOMING  
 ASSESSMENT YEAR BEGINNING SEPTEMBER 1, 2007.

AMC #	Claim Name	County	Cty Recording Data	Twncshp	Range	Section
347608	Johnnie Lee	Pima	10610 574	19 S	16E	28
347609	Tom's Place	Pima	10610 578	19 S	16E	28

**ENTERED INTO COMPUTER**  
 SEP 20 2007 RB

RECEIVED  
 B.L.M. AZ STATE OFFICE  
 2007 AUG 28 A 11: 03  
 PHOENIX, AZ

STATE OF ARIZONA }  
 COUNTY OF MARICOPA } ss.

This instrument was acknowledged before me this 28 day of Aug, 2007, by Jack Engbrecht in witness whereof I herewith set my hand and official seal.  
Sharrell Price NOTARY PUBLIC.  
6-14-2010 Expires

The name and address of the owner of the Claims for which this is prepared is:  
 Roadrunners Prospectors Club Inc.  
 P. O. Box 56804  
 Phoenix, AZ 85079

Signature: [Handwritten Signature] (agent) Date: 8/28/07  
 1 OF 1



When recorded mail to:  
 Roadrunner Prospectors Club  
 P. O. Box 56804  
 Phoenix, AZ 85079

MAINTENANCE FEE PAYMENT IN LIEU OF ASSESSMENT WORK FOR THE UPCOMING  
 ASSESSMENT YEAR BEGINNING SEPTEMBER 1, 2007.

AMC #	Claim Name	County	Cnty Rec. Data	Twنشp	Range	Section
326754	Keystone #1	Pinal	1922 836	5S	15E	4
326757	Keystone #4	Pinal	1922 842	5S	15E	4
326758	Keystone #5	Pinal	1922 844	5S	15E	4
326760	Keystone #7	Pinal	1922 848	5S	15E	4
326761	Keystone #8	Pinal	1922 850	5S	15E	4
326762	Keystone #9	Pinal	1922 852	5S	15E	4
326764	Keystone #11	Pinal	1922 856	5S	15E	4
326765	Keystone #12	Pinal	1922 858	5S	15E	4

ENTERED INTO COMPUTER  
 SEP 20 2007 *JB*

RECEIVED  
 B.L.M. AZ STATE OFFICE  
 2007 AUG 28 A 11:03  
 PHOENIX, AZ

STATE OF ARIZONA }  
 COUNTY OF MARICOPA } SS.

This instrument was acknowledged before me this 28 day of Aug, 2007, by Jack Endreke  
 in witness whereof I herewith set my hand and official seal.  
Sharrell Price, NOTARY PUBLIC.  
6-14-2010 Expires

The name and address of the owner of the Claims for which this is prepared is:  
 Roadrunners Prospectors Club Inc.  
 P. O. Box 56804  
 Phoenix, AZ 85079

Signature: *Jack Endreke* (agent) Date: 8/28/07

1 OF 1



When recorded mail to:  
 Roadrunner Prospectors Club  
 P. O. Box 56804  
 Phoenix, AZ 85079

RECEIVED  
 B.L.M. AZ STATE OFFICE  
 2007 AUG 28 A 11:03  
 PHOENIX, AZ

MAINTENANCE FEE PAYMENT IN LIEU OF ASSESSMENT WORK FOR THE UP COMING  
 ASSESSMENT YEAR BEGINNING SEPTEMBER 1, 2007.

AMC #	Claim Name	County	Cty Record Data	Twنشp	Range	Section
126406	Randy B.	Maricopa	15049 221-222	7N	3W	30
247112	Sando	Maricopa	85 0559653	7N	3W	28
291104	Cass #2	Maricopa	92 0366284	7N	3W	29
308433	Ocotillo #1	Maricopa	90 0506459	7N	3W	17 & 20
308434	Ocotillo #2	Maricopa	90 0506460	7N	3W	17 & 18
326311	Carrie #1	Maricopa	93 0174157	7N	3W	31
326312	Carrie #2	Maricopa	93 0174158	7N	3W	31
326313	Carrie #3	Maricopa	93 0174160	7N	3W	30
326314	Carrie #4	Maricopa	93 0174159	7N	3W	30
326315	Pennyweight #1	Maricopa	93 0174148	7N	3W	29
326316	Pennyweight #2	Maricopa	93 0174156	7N	3W	29
326319	Pat	Maricopa	93 0174152	7N	3W	31
326322	Double R	Maricopa	93 0174149	6N	4W	12
326323	Jake #1	Maricopa	93 0174147	7N	3W	29
326324	Jake #2	Maricopa	93 0174146	7N	3W	29
326325	Jake #3	Maricopa	93 0174145	7N	3W	29
326326	Ocotillo #3	Maricopa	93 0174155	7N	3W	17
326327	Pilgram #1	Maricopa	93 0174153	7N	3W	31
326772	Range Bull # 1	Maricopa	93 0363063	7N	3W	21
327930	Red Bird # 7	Maricopa	93 0897433	7N	3W	17
327931	Red Bird # 8	Maricopa	93 0897432	7N	3W	20
328302	Red Bird # 9	Maricopa	93 0897431	7N	3W	17
328303	Red Bird # 10	Maricopa	93 0819961	7N	3W	17
328698	Cass #4	Maricopa	93 0885578	7N	3W	29
328699	Cass #5	Maricopa	93 0885577	7N	3W	29
328700	Cass #6	Maricopa	93 0885576	7N	3W	29
328701	Cass #7	Maricopa	93 0885575	7N	3W	29
328702	Cass #8	Maricopa	93 0885574	7N	3W	29
329013	Jake #4	Maricopa	94 0021775	7N	3W	29

**ENTERED INTO COMPUTER**

SEP 20 2007 *RB*

STATE OF ARIZONA }  
 COUNTY OF MARICOPA } ss.

This instrument was acknowledged before me this 28 day  
Aug, 2007, by Jack Engbrecht  
 in witness whereof I herewith set my hand and official seal  
Sharrell Price, NOTARY PUBLIC  
6-14-2010 Exp.

The name and address of the owner of the Claims for which this is prepared is:  
 Roadrunners Prospectors Club Inc.  
 P. O. Box 56804  
 Phoenix, AZ 85079

Signature: *Jack Engbrecht* (agent) Date: 8/28/07  
 1 of 2



When recorded mail to:  
 Roadrunner Prospectors Club  
 P. O. Box 56804  
 Phoenix, AZ 85079

RECEIVED  
 B.L.M. AZ STATE OFFICE  
 2007 AUG 28 A 11:08  
 PHOENIX, AZ

MAINTENANCE FEE PAYMENT IN LIEU OF ASSESSMENT WORK FOR THE UPCOMING  
 ASSESSMENT YEAR BEGINNING SEPTEMBER 1, 2007.

AMC #	Claim Name	County	Cty Record Data	Twncshp	Range	Section
329020	RR #1	Maricopa	94 0021782	6N	4W	1
329021	RR #2	Maricopa	94 0021783	6N	4W	1
329022	RR #3	Maricopa	94 0021784	6N	4W	1
329023	RR #4	Maricopa	94 0021785	6N	4W	1
329800	Gypsy Moth 1	Maricopa	94 0218517	7N	3W	21
329801	Gypsy Moth 2	Maricopa	94 0218518	7N	3W	21
331233	Red Basin #1	Maricopa	94 0383049	6N	6W	26
333426	La Siesta #1	Maricopa	94 0185054	7N	3W	30
333427	La Siesta #3	Maricopa	94 0185054	7N	3W	30
338207	Seven Grand	Maricopa	98 0139764	7N	4W	25
339964	RR #5	Maricopa	96 0488373	6N	4W	1
339965	RR #6	Maricopa	96 0488374	6N	4W	1
350275	Gold Bug	Maricopa	98 0535738	6N	6W	26
350276	Gold Master	Maricopa	98 0535739	6N	6W	26
350277	Lobo	Maricopa	98 0535741	6N	6W	26
350278	Mine Lab	Maricopa	98 0535740	6N	6W	26
350279	Webster Mine	Maricopa	98 0535742	6N	6W	26
350280	Whistler	Maricopa	98 0535743	6N	6W	26
350281	Wickenburg	Maricopa	98 0535744	6N	6W	26
364688	RR #7	Maricopa	2005 0477984	6N	4W	1
364689	RR #8	Maricopa	2005 0477985	6N	4W	1
374274	Lori's Place	Maricopa	2006 1491113	7N	3W	20
374275	Charles' Dream	Maricopa	2006 1491112	7N	3W	20
374726	Roslyn's Roost	Maricopa	2006 1445012	7N	3W	17

**ENTERED INTO COMPUTER**

SEP 20 2007 *pb*

STATE OF ARIZONA }  
 COUNTY OF MARICOPA } ss.

This instrument was acknowledged before me this 28 day of Aug, 2007, by Jack Engbrecht in witness whereof I herewith set my hand and official seal.  
Sharrell Price, NOTARY PUBLIC.  
 (074-2010) Expires

The name and address of the owner of the Claims for which this is prepared is:  
 Roadrunners Prospectors Club Inc.  
 P. O. Box 56804  
 Phoenix, AZ 85079

Signature: Jack Engbrecht (agent) Date: 8/28/07  
 2 OF 2



When recorded mail to:  
 Roadrunner Prospectors Club  
 P. O. Box 56804  
 Phoenix, AZ 85079

RECEIVED  
 B.L.M. AZ STATE OFFICE  
 2007 AUG 28 A 11:03  
 PHOENIX, AZ

MAINTENANCE FEE PAYMENT IN LIEU OF ASSESSMENT WORK FOR THE UPCOMING  
 ASSESSMENT YEAR BEGINNING SEPTEMBER 1, 2007.

AMC #	CLAIM NAME	COUNTY	CNTY RECORD DATA	TWNSHIP	RANGE	SECTION
11413	Wednesday Hope #4	Yavapai	1015 726	9.5N 10N	2E 2E	20, 32
48976	Aquarius #1	Yavapai	0801 192	10N	2E	7
48977	Aquarius #3	Yavapai	0801 194	10N	2E	7, 18
62606	Aquarius #2	Yavapai	1001 437	10N	2E	7
64830	Cat Claw	Yavapai	0912 239	9N	4W	6
74734	Sharon Lee #1	Yavapai	0912 397	11N	1E	35, 36
74735	Sharon Lee #2	Yavapai	0912 398	11N	1E	35
74736	Sharon Lee #3	Yavapai	0912 399	10N	1E	2
74737	Sharon Lee #4	Yavapai	0912 400	10N	1E	1, 2
76951	Merciful Heavens #2	Yavapai	0956 72	12N 11N	1W 1W	33, 4
82213	Bean Bag #1	Yavapai	0965 338	12N	1W	28
89414	Bean Bag #2	Yavapai	1249 413	12N	1W	28
89420	Wolf 1	Yavapai	0961 673	11.5N	1E	31
89421	Wolf 2	Yavapai	0961 674	11.5N	1E	31
89422	Wolf 3	Yavapai	0961 675	11.5N	1E	31
89423	Wolf 4	Yavapai	0961 676	11.5N	1E	31
92803	Goodwin #1	Yavapai	1058 779	12N	1W	28, 33
95198	Gold Palace I	Yavapai	1256 447-448	12N	1W	19
95199	Gold Palace II	Yavapai	1256 450-451	12N	1W	19
95200	Gold Palace III	Yavapai	1256 453-454	12N	1W	19
95201	Gold Palace IV	Yavapai	1256 456-457	12N	1W	19
95202	Gold Palace V	Yavapai	1256 459-460	12N	1W	19
95203	More Than Lot Of Rock	Yavapai	1256 462-463	12N	1W	19
95204	Lots Of Rock	Yavapai	1256 465-466	12N	1W	19
358378	Hidden Treasure	Yavapai	3633816 4076 796	12N	2W	25, 30, 36
358377	Lucky Strike #1	Yavapai	3633815 4076 795	9N	2E	4
358379	Aquarius Ext. West #1	Yavapai	3633817 4076 797	10N	2E	18
358380	Aquarius Ext. West #2	Yavapai	3633818 4076 798	10N	2E	18
358381	Aquarius Ext. West #3	Yavapai	3633819 4076 799	10N	2E	18
358382	Aquarius Ext. West #4	Yavapai	3633820 4076 800	10N	2E	18

**ENTERED INTO COMPUTER**  
 SEP 20 2007 RB

STATE OF ARIZONA } ss.  
 COUNTY OF MARICOPA }

This instrument was acknowledged before me this 18 day of Aug, 2007, by Jack Englert in witness whereof I herewith set my hand and official seal.  
Sharrell Price, NOTARY PUBLIC.  
6-14-2010 Expires

The name and address of the owner of the Claims for which this is prepared is:  
 Roadrunners Prospectors Club Inc.  
 P. O. Box 56804  
 Phoenix, AZ 85079

Signature: Jack Englert (agent) Date: 8/28/07  
 1 of 4



When recorded mail to:  
 Roadrunner Prospectors Club  
 P. O. Box 56804  
 Phoenix, AZ 85079

RECEIVED  
 B.L.M. AZ STATE OFFICE  
 2007 AUG 28 A 11:00  
 PHOENIX, AZ

MAINTENANCE FEE PAYMENT IN LIEU OF ASSESSMENT WORK FOR THE UPCOMING  
 ASSESSMENT YEAR BEGINNING SEPTEMBER 1, 2007.

AMC #	CLAIM NAME	COUNTY	CNTY RECORD DATA	TWNSHIP	RANGE	SECTION
95205	Gold Palace VIII	Yavapai	1256 468-469	12N	1W	30
96051	JDR 1	Yavapai	1267 825-826	12.5N	2W	21
96052	JDR 2	Yavapai	1267 827-828	12.5N	2W	21
96053	JDR 3	Yavapai	1267 829-830	12.5 13N	2W 2W	21, 33
102389	Mandella 2 & 3	Yavapai	1293 289-290	10N	2E	30
112605	Laura Kay #1	Yavapai	1331 563-565	10N	1E	12, 13
112606	Janet Lynn #2	Yavapai	1331 561	10N	1E	12, 13
126535	Mandella 7	Yavapai	1437 985	10N	2E	30
126536	Mandella 8	Yavapai	1371 339-340	10N	2E	30
126537	Mandella 9	Yavapai	1371 341-342	10N	2E	30
126538	Mandella 10	Yavapai	1371 343-344	10N	2E	31
129334	Mandella 12	Yavapai	1376 706-708	10N	2E	30
130489	Protecto #2	Yavapai	1381 826-827	12N	1W	33
142356	Donkey Mine #4	Yavapai	1422 292-293	12N	1W	33
157621	Mandella 14	Yavapai	1436 981-982	10N	2E	30
170911	Wednesday Hope #1	Yavapai	1467 691	10N	2E	31
174224	Big Rock #1	Yavapai	1469 76-77	12N	1W	12, 11
174225	Big Rock #2	Yavapai	1469 78-79	12N	1W	10
191670	Roadrunner #1	Yavapai	1514 754-755	12.5N	1W	25
191671	Roadrunner #2	Yavapai	1514 756-757	12.5N	1W	25
196365	Turkey Buzzard #1	Yavapai	1529 712	11N	3E	30
235841	Betty 4	Yavapai	1713 778	12N	1W	14
235842	Betty 5	Yavapai	1713 780	12N	1W	14
236096	Gary's Place #1A	Yavapai	1714 194	12N	1W	14
244561	Gold Dust #2	Yavapai	1781 512	11N	3E	30
254410	JackAss	Yavapai	20570	11N	1E	34, 35
254411	Hinny	Yavapai	20571	11N	1E	34
254412	Jenny	Yavapai	20569	11N	1E	34
258455	Turkey Buzzard Ext.	Yavapai	1838 870	11N	3E	30
356553	Au Sum 1	Yavapai	B 4511 P 771	10N	2E	28,29,32,33
374511	Carolyn D	Yavapai	B 4444 P 69	13N	3W	29
374512	Cole Ryan	Yavapai	B 4452 P 916	12.5N	1W	24
374513	Caitlin Lisa	Yavapai	B 4452 P 917	1W ss.		23,24,35,36

**ENTERED INTO COMPUTER**  
 SEP 20 2007 08

The name and address of the owner of the Claims for which this is prepared is:  
 Roadrunners Prospectors Club Inc.  
 P. O. Box 56804  
 Phoenix, AZ 85079

This instrument was acknowledged before me this 28 day of Aug, 2007, by Jack Endrecht  
 in witness whereof I herewith set my hand and official seal.  
Sharrell Price NOTARY PUBLIC.  
 6-14-10 Expires

Signature: [Handwritten Signature] (agent) Date: 8/28/07  
 2 OF 4





When recorded mail to:  
 Roadrunner Prospectors Club  
 P. O. Box 56804  
 Phoenix, AZ 85079

RECEIVED  
 B.L.M. AZ STATE OFFICE  
 2007 AUG 28 11:03  
 PHOENIX, AZ

MAINTENANCE FEE PAYMENT IN LIEU OF ASSESSMENT WORK FOR THE UPCOMING  
 ASSESSMENT YEAR BEGINNING SEPTEMBER 1, 2007.

AMC #	CLAIM NAME	COUNTY	CNTY RECORD DATA	TWNSHIP	RANGE	SECTION
258456	Turkey Buzzard #2	Yavapai	1838 872	11N	3E	30
258457	Turkey Buzzard #3	Yavapai	1838 874	11N	3E	30
258458	Turkey Buzzard #4	Yavapai	1838 876	11N	3E	30
300332	Wolf 5	Yavapai	2208 526-527	11.5N	1E	31
300333	Wolf 6	Yavapai	2208 524-525	11N	1E	6
313839	RR Humbug #1	Yavapai	2352 464	8N	1E	31
313840	RR Humbug #2	Yavapai	2352 401	8N	1E	31
314304	Oro De Valenzuela	Yavapai	3436 378-002	11N	1E	14
314631	RR Humbug #3	Yavapai	2360 845	8N	1E	29, 30, 31
316493	Aquarius Extension	Yavapai	2402 767	10N	2E	18
321061	Lefty #2	Yavapai	2479 560-561	8N	1E	30
328593	CeeDee #2	Yavapai	2742 961	8N	1W	5
328594	CeeDee #3	Yavapai	2742 963	8N	1W	5
328595	CeeDee #4	Yavapai	2742 965	8N	1W	5
328597	CeeDee #7	Yavapai	2742 969	8N	1W	4
328598	CeeDee #8	Yavapai	2742 971	8N	1W	4
328605	Burro #1	Yavapai	2742 988-989	12N	1W	33
328606	Burro #2	Yavapai	2742 986-978	11N	1W	4
328703	CeeDee #1	Yavapai	2746 703	8N	1W	5
328704	CeeDee #5	Yavapai	2746 705	8N	1W	5
328705	Genes Dream	Yavapai	2746 707-708	9.5N	2E	20, 21
329318	Mercer's Place	Yavapai	2777 216	11N	1W	4
329388	Bad Luck	Yavapai	2780 912-913	12N	1W	14, 23
329389	No Luck	Yavapai	2780 914-915	12N	1W	23
329390	Good Luck	Yavapai	2780 916-917	12N	1W	23, 24
329391	Great Luck	Yavapai	2780 918-919	12N	1W	24
329392	Clinton	Yavapai	2780 920-921	12N 12N	1W 2W	30, 25
329393	Clyde	Yavapai	2780 922-923	12N 12N	1W 2W	30, 25
329394	Bonny	Yavapai	2780 924-925	2N	1W	30
368415	Jack's Hideaway	Yavapai	4308 863	13N	3W	29
371350	Wilgers Wish	Yavapai	4372 442	13N	3W	32
371803	Saddle Tramps	Yavapai	4390 622	13N	3W	29

**ENTERED INTO COMPUTER** SEP 20 2007  
 PB

The name and address of the owner of the Claims for which this is prepared is:  
 Roadrunners Prospectors Club Inc.  
 P. O. Box 56804  
 Phoenix, AZ 85079

STATE OF ARIZONA } ss.  
 COUNTY OF MARICOPA }

This instrument was acknowledged before me this 28<sup>th</sup> day  
 of Aug, 2007, by Jack Embree  
 in witness whereof I herewith set my hand and official seal  
 Sharrell Price, NOTARY PUBLIC  
 10-14-2010 Exp.

Signature: *Jack Embree* (agent) Date: 8/28/07  
 3 20 4



When recorded mail to:  
 Roadrunner Prospectors Club  
 P. O. Box 56804  
 Phoenix, AZ 85079

RECEIVED  
 B.L.M. AZ STATE OFFICE  
 2007 AUG 28 A 11:03  
 PHOENIX, AZ

MAINTENANCE FEE PAYMENT IN LIEU OF ASSESSMENT WORK FOR THE UPCOMING  
 ASSESSMENT YEAR BEGINNING SEPTEMBER 1, 2007.

AMC #	CLAIM NAME	COUNTY	CNTY RECORD DATA	TWNSHIP	RANGE	SECTION
344338	Ambush Canyon	Yavapai	3353 481-482	7N	2W	10
344340	Hold-up Creek	Yavapai	3353 485-486	7N	2W	10
344342	Kathi's Place	Yavapai	3353 489-490	7N	2W	11
344343	Tres Creeks	Yavapai	3353 491-492	7N	2W	10
355930	Leave No Holes #1	Yavapai	3892 472	9N	5W	12
355931	Leave No Holes #2	Yavapai	3892 471	9N	5W	12
355932	Leave No Holes #3	Yavapai	3892 470	9N	5W	13
355933	Leave No Holes #4	Yavapai	3892 469	9N	5W	13
356703	Bitter Creek Flats	Yavapai	3353 473-474	7N	2W	11
356382	Ducbill #1	Yavapai	27429 1402 63-64	12N	1W	17
356383	Ducbill#2	Yavapai	27430 1402 65	12N	1W	17
313473	Patriot #1	Yavapai	2347 704-705	11N	1W	4
313474	Patriot #2	Yavapai	2347 706-707	11N	1W	3, 4
313475	Patriot #3	Yavapai	2347 708-709	11N	1W	3
313476	Patriot #4	Yavapai	2347 710-711	11N	1W	3
313477	Patriot #5	Yavapai	2347 712-713	11N	1W	3
357837	Karen Lynn	Yavapai	4039 541-542	9N	4W	6
350905	King Duck II	Yavapai	3620 58-59	10N 9N	4W 4W	31, 6
350906	Little Terry	Yavapai	3620 63-64	9N	4W	6
350907	Devils Nest AU 9	Yavapai	3620 60-61	9N	4W	6
350910	Devils Nest AU 12	Yavapai	3620 62-63	9N	4W	6
371802	Happy Times	Yavapai	4390 621	13N	3W	29, 32
331455	Chris #1	Yavapai	2919 631	12N	2W	36
364340	Mary Francis	Yavapai	3824744 4236 718	13N	1E	29
364821	Ray's Right Place	Yavapai	3837647 4247 553	12N	1W	24
365711	Diggerns Paradise	Yavapai	3884391 4269 775	12.5N	1W	26, 27
366267	Cobis Gold	Yavapai	4281 505	11.5N	1E	19
366271	Tegans Bank	Yavapai	4281 504	11.5N	1E	30
366269	Rough Road	Yavapai	4281 503	11.5N	1E	30
328705	Holly Marie	Yavapai	3769442 4190 312	9.5N	2E	20, 21
366268	Renees Best Chance	Yavapai	4281 507	13N	3W	32
366270	Stuck Duck	Yavapai	4281 506	STATE OF ARIZONA COUNTY OF MARICOPA	3W	32

*Incorrect Number listed ->*

**ENTERED INTO COMPUTER** *Should Be (Holly Marie) AMC 382558*

SEP 20 2007 PB  
 The name and address of the owner of the Claims for which this is prepared is:  
 Roadrunners Prospectors Club Inc.  
 P. O. Box 56804  
 Phoenix, AZ 85079

This instrument was acknowledged before me this 28 day of Aug, 2007, by John Crabtree  
 In witness whereof I herewith set my hand and official seal:  
Sharrell Price NOTARY PUBLIC.  
6-14-2010 Expires

Signature: [Handwritten Signature] (agent) Date: 8/28/07  
 4 of 4



United States Department of the Interior  
 Bureau of Land Management  
 BUSINESS & SUPPORT SVCS DIV  
 ONE N CENTRAL AVE SUITE 800  
 PHOENIX, AZ 85004 -4427  
 Phone: (602) 417-9200

Receipt

No: 1554880

Transaction #: 1606472		<b>ENTERED INTO COMPUTER</b>
Date of Transaction: 08/28/2007		
CUSTOMER:	ROADRUNNER PROSP BOX 56804 PHOENIX, AZ 85079	SEP 20 2007 <i>PB</i> 6 VERIFIED <i>2</i>

LINE #	QTY	DESCRIPTION	REMARKS	UNIT PRICE	TOTAL
1	1.00	LOCATABLE MINERALS / MINING CLAIMS-NOT NEW-UNADJUD, ONE AUTH NO. ONLY / MINING CLAIM MONEY RECEIVED (455) CASES: AMC36282/\$25250.00	MAINT 2008 (202)	- n/a -	25250.00
<b>TOTAL:</b>					<b>\$25,250.00</b>

PAYMENT INFORMATION					
1	AMOUNT:	\$25,250.00	POSTMARKED:	N/A	
	TYPE:	CHECK	RECEIVED:	08/28/2007	
	CHECK NO:	6385			
	NAME:	ROADRUNNER PROSP BOX 56804 PHOENIX AZ 85079			

REMARKS

This receipt was generated by the automated BLM Collections and Billing System and is a paper representation of a portion of the official electronic record contained therein.

*Claimant listed the Holly Marie claim wrong. They put AMC 328705 (Genes Dream). It should actually be AMC 362558. I entered the 582 code for this claim SEP 26 2007 *PB**

**Lead Case Files for:**

**Receipt No. - 1343013**

**Claimant: Roadrunner Prospectors Mining Club**

AMC 11413  
AMC 48976  
AMC 74734  
AMC 89414  
AMC 96051  
AMC 126534  
AMC 142355  
AMC 174224  
AMC 126405  
AMC 236096  
AMC 254410  
AMC 211542  
AMC 292017  
AMC 313836  
AMC 316493  
AMC 328689  
AMC 368415  
AMC 344338  
AMC 356380  
AMC 350903  
AMC 364340  
AMC 347608  
AMC 350275  
AMC 333426  
AMC 329013  
AMC 327930  
AMC 308433

AMC 36282  
AMC 62606  
AMC 76950  
AMC 92803  
AMC 102389  
AMC 129334  
AMC 157621  
AMC 191670  
AMC 127666  
AMC 244561  
AMC 247112  
AMC 259812  
AMC 358377  
AMC 314304  
AMC 321061  
AMC 329318  
AMC 371350  
AMC 355930  
AMC 313473  
AMC 371802  
AMC 364820  
AMC 326754  
AMC 339964  
AMC 331232  
AMC 328689  
AMC 326772  
AMC 366267

AMC 38911  
AMC 64830  
AMC 82212  
AMC 95198  
AMC 112605  
AMC 130488  
AMC 170911  
AMC 196365  
AMC 235841  
AMC 258455  
AMC 291104  
AMC 292924  
AMC 300332  
AMC 314626  
AMC 328593  
AMC 329388  
AMC 371802  
AMC 356703  
AMC 357837  
AMC 331455  
AMC 362558  
AMC 364688  
AMC 338207  
AMC 329800  
AMC 328302  
AMC 326311  
AMC 365711

RE 8/28/06

ENTERED BY COMPUTER

**United States Department of the Interior**  
**Bureau of Land Management**  
 BUSINESS & SUPPORT SVCS DIV  
 ONE N CENTRAL AVE  
 PHOENIX, AZ 85004 -2203  
 Phone: (602) 417-9200

Receipt

No: 1343013

<b>Transaction #:</b> 1388248	
<b>Date of Transaction:</b> 08/24/2006	
<b>CUSTOMER:</b>	ROADRUNNER PROSPECTORS CLUB INC BOX 56804 PHOENIX,AZ 85079

LINE #	QTY	DESCRIPTION	REMARKS	UNIT PRICE	TOTAL
1	1.00	LOCATABLE MINERALS / MINING CLAIMS-NOT NEW-UNADJUD,ONE AUTH NO. ONLY / MINING CLAIM MONEY RECEIVED (455) CASES: AMC11413/\$24500.00	MAINT 2007/196	- n/a -	24500.00
<b>TOTAL:</b>					<b>\$24,500.00</b>

PAYMENT INFORMATION			
1	AMOUNT:	\$24,500.00	POSTMARKED: N/A
	TYPE:	CHECK	RECEIVED: 08/24/2006
	CHECK NO:	6060	
	NAME:	ROADRUNNER PROSPECTORS CLUB INC BOX 56804 PHOENIX AZ 85079	

REMARKS

This receipt was generated by the automated BLM Collections and Billing System and is a paper representation of a portion of the official electronic record contained therein.

RE 8/28/06  
 ENTERED AND PRINTED

When recorded mail to:  
 Roadrunner Prospectors Club  
 P. O. Box 56804  
 Phoenix, AZ 85079

RECEIVED  
 B.L.M. AZ STATE OFFICE  
 2006 AUG 24 PM 1:13  
 PHOENIX, ARIZONA

MAINTENANCE FEE PAYMENT IN LIEU OF ASSESSMENT WORK FOR THE UPCOMING  
 ASSESSMENT YEAR BEGINNING SEPTEMBER 1, 2006.

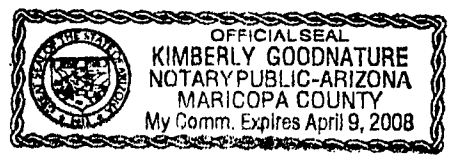
AMC #	CLAIM NAME	COUNTY	CNTY RECORD DATA	TWNSHIP	RANGE	SECTION
11413	Wednesday Hope #4	Yavapai	1015 726	9.5N 10N	2E 2E	20, 32
48976	Aquarius #1	Yavapai	0801 192	10N	2E	7
48977	Aquarius #3	Yavapai	0801 194	10N	2E	7, 18
62606	Aquarius #2	Yavapai	1001 437	10N	2E	7
64830	Cat Claw	Yavapai	0912 239	9N	4W	6
74734	Sharon Lee #1	Yavapai	0912 397	11N	1E	35, 36
74735	Sharon Lee #2	Yavapai	0912 398	11N	1E	35
74736	Sharon Lee #3	Yavapai	0912 399	10N	1E	2
74737	Sharon Lee #4	Yavapai	0912 400	10N	1E	1, 2
76951	Merciful Heavens #2	Yavapai	0956 72	12N 11N	1W 1W	33, 4
82213	Bean Bag #1	Yavapai	0965 338	12N	1W	28
89414	Bean Bag #2	Yavapai	1249 413	12N	1W	28
89420	Wolf 1	Yavapai	0961 673	11.5N	1E	31
89421	Wolf 2	Yavapai	0961 674	11.5N	1E	31
89422	Wolf 3	Yavapai	0961 675	11.5N	1E	31
89423	Wolf 4	Yavapai	0961 676	11.5N	1E	31
92803	Goodwin #1	Yavapai	1058 779	12N	1W	28, 33
95198	Gold Palace I	Yavapai	1256 447-448	12N	1W	19
95199	Gold Palace II	Yavapai	1256 450-451	12N	1W	19
95200	Gold Palace III	Yavapai	1256 453-454	12N	1W	19
95201	Gold Palace IV	Yavapai	1256 456-457	12N	1W	19
95202	Gold Palace V	Yavapai	1256 459-460	12N	1W	19
95203	More Than Lot Of Rock	Yavapai	1256 462-463	12N	1W	19
95204	Lots Of Rock	Yavapai	1256 465-466	12N	1W	19
358378	Hidden Treasure	Yavapai	3633816 4076 796	12N	2W	25, 30, 36
358377	Lucky Strike #1	Yavapai	3633815 4076 795	9N	2E	4
358379	Aquarius Ext. West #1	Yavapai	3633817 4076 797	10N	2E	18
358380	Aquarius Ext. West #2	Yavapai	3633818 4076 798	10N	2E	18
358381	Aquarius Ext. West #3	Yavapai	3633819 4076 799	10N	2E	18
358382	Aquarius Ext. West #4	Yavapai	3633820 4076 800	10N	2E	18

STATE OF ARIZONA } ss.  
 COUNTY OF MARICOPA }

This instrument was acknowledged before me this 24th day of August, 2006, by Jack Carl Engbrecht in witness whereof I herewith set my hand and official seal.  
Kimberly Goodnature NOTARY PUBLIC.  
April 9, 2008 Expires

The name and address of the owner of the Claims for which this is prepared is:  
 Roadrunners Prospectors Club Inc.  
 P. O. Box 56804  
 Phoenix, AZ 85079

Signature: [Handwritten Signature] (agent) Date: 8/24/06  
 #1343013



When recorded mail to:  
 Roadrunner Prospectors Club  
 P. O. Box 56804  
 Phoenix, AZ 85079

RECEIVED  
 B.L.M. AZ STATE OFFICE  
 2006 AUG 24 1:13  
 PHOENIX, ARIZONA

MAINTENANCE FEE PAYMENT IN LIEU OF ASSESSMENT WORK FOR THE UPCOMING  
 ASSESSMENT YEAR BEGINNING SEPTEMBER 1, 2006.

AMC #	CLAIM NAME	COUNTY	CNTY RECORD DATA	TWNSHIP	RANGE	SECTION
95205	Gold Palace VIII	Yavapai	1256 468-469	12N	1W	30
96051	JDR 1	Yavapai	1267 825-826	12.5N	2W	21
96052	JDR 2	Yavapai	1267 827-828	12.5N	2W	21
96053	JDR 3	Yavapai	1267 829-830	12.5 13N	2W 2W	21, 33
102389	Mandella 2 & 3	Yavapai	1293 289-290	10N	2E	30
112605	Laura Kay #1	Yavapai	1331 563-565	10N	1E	12, 13
112606	Janet Lynn #2	Yavapai	1331 561	10N	1E	12, 13
126534	Mandella 6	Yavapai	1371 335-336	10N	2E	31
126535	Mandella 7	Yavapai	1437 985	10N	2E	30
126536	Mandella 8	Yavapai	1371 339-340	10N	2E	30
126537	Mandella 9	Yavapai	1371 341-342	10N	2E	30
126538	Mandella 10	Yavapai	1371 343-344	10N	2E	31
129334	Mandella 12	Yavapai	1376 706-708	10N	2E	30
130489	Protecto #2	Yavapai	1381 826-827	12N	1W	33
142356	Donkey Mine #4	Yavapai	1422 292-293	12N	1W	33
157621	Mandella 14	Yavapai	1436 981-982	10N	2E	30
170911	Wednesday Hope #1	Yavapai	1467 691	10N	2E	31
174224	Big Rock #1	Yavapai	1469 76-77	12N	1W	12, 11
174225	Big Rock #2	Yavapai	1469 78-79	12N	1W	10
191670	Roadrunner #1	Yavapai	1514 754-755	12.5N	1W	25
191671	Roadrunner #2	Yavapai	1514 756-757	12.5N	1W	25
196365	Turkey Buzzard #1	Yavapai	1529 712	11N	3E	30
235841	Betty 4	Yavapai	1713 778	12N	1W	14
235842	Betty 5	Yavapai	1713 780	12N	1W	14
236096	Gary's Place #1A	Yavapai	1714 194	12N	1W	14
244561	Gold Dust #2	Yavapai	1781 512	11N	3E	30
254410	JackAss	Yavapai	20570	11N	1E	34, 35
254411	Hinny	Yavapai	20571	11N	1E	34
254412	Jenny	Yavapai	20569	11N	1E	34
258455	Turkey Buzzard Ext.	Yavapai	1838 870	11N	3E	30

STATE OF ARIZONA }  
 COUNTY OF MARICOPA } ss.

The name and address of the owner of the Claims for which this is prepared is:  
 Roadrunners Prospectors Club Inc.  
 P. O. Box 56804  
 Phoenix, AZ 85079

This Instrument was acknowledged before me this 24<sup>th</sup> day of August, 2006, by Jack Carl Englebert in witness whereof I herewith set my hand and official seal.  
Kimberly Goodnature NOTARY PUBLIC.  
April 9, 2008 Expires

Signature: Jack Carl Englebert (agent) Date: 8/24/06



When recorded mail to:  
 Roadrunner Prospectors Club  
 P. O. Box 56804  
 Phoenix, AZ 85079

RECEIVED  
 B.L.M. AZ STATE OFFICE  
 2006 AUG 24 P 1:13  
 PHOENIX, ARIZONA

MAINTENANCE FEE PAYMENT IN LIEU OF ASSESSMENT WORK FOR THE UPCOMING  
 ASSESSMENT YEAR BEGINNING SEPTEMBER 1, 2006.

AMC #	CLAIM NAME	COUNTY	CNTY RECORD DATA	TWNSHIP	RANGE	SECTION
258456	Turkey Buzzard #2	Yavapai	1838 872	11N	3E	30
258457	Turkey Buzzard #3	Yavapai	1838 874	11N	3E	30
258458	Turkey Buzzard #4	Yavapai	1838 876	11N	3E	30
300332	Wolf 5	Yavapai	2208 526-527	11.5N	1E	31
300333	Wolf 6	Yavapai	2208 524-525	11N	1E	6
313839	RR Humbug #1	Yavapai	2352 464	8N	1E	31
313840	RR Humbug #2	Yavapai	2352 401	8N	1E	31
314304	Oro De Valenzuela	Yavapai	3436 378-002	11N	1E	14
314631	RR Humbug #3	Yavapai	2360 845	8N	1E	29, 30, 31
316493	Aquarius Extension	Yavapai	2402 767	10N	2E	18
321061	Lefty #2	Yavapai	2479 560-561	8N	1E	30
328593	CeeDee #2	Yavapai	2742 961	8N	1W	5
328594	CeeDee #3	Yavapai	2742 963	8N	1W	5
328595	CeeDee #4	Yavapai	2742 965	8N	1W	5
328597	CeeDee #7	Yavapai	2742 969	8N	1W	4
328598	CeeDee #8	Yavapai	2742 971	8N	1W	4
328605	Burro #1	Yavapai	2742 988-989	12N	1W	33
328606	Burro #2	Yavapai	2742 986-978	11N	1W	4
328703	CeeDee #1	Yavapai	2746 703	8N	1W	5
328704	CeeDee #5	Yavapai	2746 705	8N	1W	5
328705	Genes Dream	Yavapai	2746 707-708	9.5N	2E	20, 21
329318	Mercer's Place	Yavapai	2777 216	11N	1W	4
329388	Bad Luck	Yavapai	2780 912-913	12N	1W	14, 23
329389	No Luck	Yavapai	2780 914-915	12N	1W	23
329390	Good Luck	Yavapai	2780 916-917	12N	1W	23, 24
329391	Great Luck	Yavapai	2780 918-919	12N	1W	24
329392	Clinton	Yavapai	2780 920-921	12N 12N	1W 2W	30, 25
329393	Clyde	Yavapai	2780 922-923	12N 12N	1W 2W	30, 25
329394	Bonny	Yavapai	2780 924-925	2N	1W	30
368415	Jack's Hideaway	Yavapai	4308 863	13N	3W	29
371350	Wilgers Wish	Yavapai	4372 442	13N	3W	32
371803	Saddle Tramps	Yavapai	4390 622	13	3W	29


STATE OF ARIZONA  
 COUNTY OF MARICOPA

The name and address of the owner of the Claims for which this is prepared is:  
 Roadrunners Prospectors Club Inc.  
 P. O. Box 56804  
 Phoenix, AZ 85079

322  
 TMC

Signature: [Handwritten Signature] (Agent) Date: 8/24/06

This instrument was acknowledged before me this 24th day of August, 2006, by Jack and Sengback in witness whereof, herewith set my hand and official seal.  
Kimberly Goodnature, NOTARY PUBLIC.  
 April 9, 2008 Expires



.30FA



When recorded mail to:  
 Roadrunner Prospectors Club  
 P. O. Box 56804  
 Phoenix, AZ 85079

RECEIVED  
 B.L.M. AZ STATE OFFICE  
 2006 AUG 24 2 1:13  
 PHOENIX, ARIZONA

MAINTENANCE FEE PAYMENT IN LIEU OF ASSESSMENT WORK FOR THE UPCOMING  
 ASSESSMENT YEAR BEGINNING SEPTEMBER 1, 2006.

AMC #	CLAIM NAME	COUNTY	CNTY RECORD DATA	TWNSHIP	RANGE	SECTION
344338	Ambush Canyon	Yavapai	3353 481-482	7N	2W	10
344340	Hold-up Creek	Yavapai	3353 485-486	7N	2W	10
344342	Kathi's Place	Yavapai	3353 489-490	7N	2W	11
344343	Tres Creeks	Yavapai	3353 491-492	7N	2W	10
355930	Leave No Holes #1	Yavapai	3892 472	9N	5W	12
355931	Leave No Holes #2	Yavapai	3892 471	9N	5W	12
355932	Leave No Holes #3	Yavapai	3892 470	9N	5W	13
355933	Leave No Holes #4	Yavapai	3892 469	9N	5W	13
356703	Bitter Creek Flats	Yavapai	3353 473-474	7N	2W	11
356382	Ducbill #1	Yavapai	27429 1402 63-64	12N	1W	17
356383	Ducbill#2	Yavapai	27430 1402 65	12N	1W	17
313473	Patriot #1	Yavapai	2347 704-705	11N	1W	4
313474	Patriot #2	Yavapai	2347 706-707	11N	1W	3, 4
313475	Patriot #3	Yavapai	2347 708-709	11N	1W	3
313476	Patriot #4	Yavapai	2347 710-711	11N	1W	3
313477	Patriot #5	Yavapai	2347 712-713	11N	1W	3
357837	Karen Lynn	Yavapai	4039 541-542	9N	4W	6
350905	King Duck II	Yavapai	3620 58-59	10N 9N	4W 4W	31, 6
350906	Little Terry	Yavapai	3620 63-64	9N	4W	6
350907	Devils Nest AU 9	Yavapai	3620 60-61	9N	4W	6
350910	Devils Nest AU 12	Yavapai	3620 62-63	9N	4W	6
371802	Happy Times	Yavapai	4390 621	13N	3W	29, 32
331455	Chris #1	Yavapai	2919 631	12N	2W	36
364340	Mary Francis	Yavapai	3824744 4236 718	13N	1E	29
364821	Ray's Right Place	Yavapai	3837647 4247 553	12N	1W	24
365711	Diggems Paradise	Yavapai	3864391 4269 775	12.5N	1W	26, 27
366267	Cobis Gold	Yavapai	4281 505	11.5N	1E	19
366271	Tegans Bank	Yavapai	4281 504	11.5N	1E	30
366269	Rough Road	Yavapai	4281 503	11.5N	1E	30
328705	Holly Marie	Yavapai	3769442 4190 312	9.5N	2E	20, 21
366268	Renees Best Chance	Yavapai	4281 507	13N	3W	32
366270	Stuck Duck	Yavapai	4281 506	13N	3W	32

The name and address of the owner of the Claims for which this is prepared is:

Roadrunners Prospectors Club Inc.  
 P. O. Box 56804  
 Phoenix, AZ 85079

STATE OF ARIZONA } ss.  
 COUNTY OF MARICOPA }

This instrument was acknowledged before me this 24th day of August, 2006, by Jack Carl Engbrecht in witness whereof I herewith set my hand and official seal.  
Jack Carl Engbrecht NOTARY PUBLIC,  
 My Comm. Expires April 9, 2008

Signature [Handwritten Signature] (agent) Date: 8/24/06

A n c a

362558  
 My Comm. Expires April 9, 2008  
 NOTARY PUBLIC-ARIZONA  
 MARICOPA COUNTY

When recorded mail to:  
 Roadrunner Prospectors Club  
 P. O. Box 56804  
 Phoenix, AZ 85079

RECEIVED  
 B.L.M. AZ STATE OFFICE  
 2006 AUG 24 PM 1:14  
 PHOENIX, ARIZONA

MAINTENANCE FEE PAYMENT IN LIEU OF ASSESSMENT WORK FOR THE UPCOMING  
 ASSESSMENT YEAR BEGINNING SEPTEMBER 1, 2006.

AMC #	Claim Name	County	Cty Record Data	Twnshp	Range	Section
126406	Randy B.	Maricopa	15049 221-222	7N	3W	30
247112	Sando	Maricopa	85 0559653	7N	3W	28
291104	Cass #2	Maricopa	92 0366284	7N	3W	29
308433	Ocotillo #1	Maricopa	90 0506459	7N	3W	17 & 20
308434	Ocotillo #2	Maricopa	90 0506460	7N	3W	17 & 18
326311	Carrie #1	Maricopa	93 0174157	7N	3W	31
326312	Carrie #2	Maricopa	93 0174158	7N	3W	31
326313	Carrie #3	Maricopa	93 0174160	7N	3W	30
326314	Carrie #4	Maricopa	93 0174159	7N	3W	30
326315	Pennyweight #1	Maricopa	93 0174148	7N	3W	29
326316	Pennyweight #2	Maricopa	93 0174156	7N	3W	29
326319	Pat	Maricopa	93 0174152	7N	3W	31
326322	Double R	Maricopa	93 0174149	6N	4W	12
326323	Jake #1	Maricopa	93 0174147	7N	3W	29
326324	Jake #2	Maricopa	93 0174146	7N	3W	29
326325	Jake #3	Maricopa	93 0174145	7N	3W	29
326326	Ocotillo #3	Maricopa	93 0174155	7N	3W	17
326327	Pilgram #1	Maricopa	93 0174153	7N	3W	31
326772	Range Bull # 1	Maricopa	93 0363063	7N	3W	21
327930	Red Bird # 7	Maricopa	93 0897433	7N	3W	17
327931	Red Bird # 8	Maricopa	93 0897432	7N	3W	20
328302	Red Bird # 9	Maricopa	93 0897431	7N	3W	17
328303	Red Bird # 10	Maricopa	93 0819961	7N	3W	17
328698	Cass #4	Maricopa	93 0885578	7N	3W	29
328699	Cass #5	Maricopa	93 0885577	7N	3W	29
328700	Cass #6	Maricopa	93 0885576	7N	3W	29
328701	Cass #7	Maricopa	93 0885575	7N	3W	29
328702	Cass #8	Maricopa	93 0885574	7N	3W	29
329013	Jake #4	Maricopa	94 0021775	7N	3W	29

STATE OF ARIZONA } ss.  
 COUNTY OF MARICOPA }

This instrument was acknowledged before me this 24th day of August, 2006, by Jack Carl Engbrecht in witness whereof, I herewith set my hand and official seal.  
Kimberly Goodnature NOTARY PUBLIC,  
 April 9, 2008 Expires

The name and address of the owner of the Claims for which this is prepared is:  
 Roadrunners Prospectors Club Inc.  
 P. O. Box 56804  
 Phoenix, AZ 85079

Signature: [Handwritten Signature] (agent) Date: 8/24/06



When recorded mail to:  
 Roadrunner Prospectors Club  
 P. O. Box 56804  
 Phoenix, AZ 85079

RECEIVED  
 B.L.M. AZ STATE OFFICE  
 2006 AUG 24 11:14  
 PHOENIX, ARIZONA


MAINTENANCE FEE PAYMENT IN LIEU OF ASSESSMENT WORK FOR THE UPCOMING  
 ASSESSMENT YEAR BEGINNING SEPTEMBER 1, 2006.

AMC #	Claim Name	County	Cty Record Data	Twnshp	Range	Section
329020	RR #1	Maricopa	94 0021782	6N	4W	1
329021	RR #2	Maricopa	94 0021783	6N	4W	1
329022	RR #3	Maricopa	94 0021784	6N	4W	1
329023	RR #4	Maricopa	94 0021785	6N	4W	1
329800	Gypsy Moth 1	Maricopa	94 0218517	7N	3W	21
329801	Gypsy Moth 2	Maricopa	94 0218518	7N	3W	21
331233	Red Basin #1	Maricopa	94 0383049	6N	6W	26
333426	La Siesta #1	Maricopa	94 0185054	7N	3W	30
333427	La Siesta #3	Maricopa	94 0185054	7N	3W	30
338207	Seven Grand	Maricopa	98 0139764	7N	4W	25
339964	RR #5	Maricopa	96 0488373	6N	4W	1
339965	RR #6	Maricopa	96 0488374	6N	4W	1
350275	Gold Bug	Maricopa	98 0535738	6N	6W	26
350276	Gold Master	Maricopa	98 0535739	6N	6W	26
350277	Lobo	Maricopa	98 0535741	6N	6W	26
350278	Mine Lab	Maricopa	98 0535740	6N	6W	26
350279	Webster Mine	Maricopa	98 0535742	6N	6W	26
350280	Whistler	Maricopa	98 0535743	6N	6W	26
350281	Wickenburg	Maricopa	98 0535744	6N	6W	26
364688	RR #7	Maricopa	2005 0477984	6N	4W	1
364689	RR #8	Maricopa	2005 0477985	6N	4W	1

STATE OF ARIZONA }  
 COUNTY OF MARICOPA } ss.

This instrument was acknowledged before me this 24th day of August, 2006, by Jack Carl Engbrecht  
 in witness whereof, herewith set my hand and official seal.  
Kimberly Goodnature NOTARY PUBLIC.  
April 9, 2008 Expires

The name and address of the owner of the Claims for which this is prepared is:  
 Roadrunners Prospectors Club Inc.  
 P. O. Box 56804  
 Phoenix, AZ 85079



Signature: [Handwritten Signature] (agent) Date: 8/24/06

When recorded mail to:  
 Roadrunner Prospectors Club  
 P. O. Box 56804  
 Phoenix, AZ 85079

MAINTENANCE FEE PAYMENT IN LIEU OF ASSESSMENT WORK FOR THE UPDATING  
 ASSESSMENT YEAR BEGINNING SEPTEMBER 1, 2006.

RECEIVED  
 B.L.M. AZ STATE OFFICE  
 2006 AUG 24 P 1:14  
 PHOENIX, ARIZONA

AMC #	Claim Name	County	Cnty Rec. Data	Twnshp	Range	Section
326754	Keystone #1	Pinal	1922 836	5S	15E	4
326757	Keystone #4	Pinal	1922 842	5S	15E	4
326758	Keystone #5	Pinal	1922 844	5S	15E	4
326760	Keystone #7	Pinal	1922 848	5S	15E	4
326761	Keystone #8	Pinal	1922 850	5S	15E	4
326762	Keystone #9	Pinal	1922 852	5S	15E	4
326764	Keystone #11	Pinal	1922 856	5S	15E	4
326765	Keystone #12	Pinal	1922 858	5S	15E	4



STATE OF ARIZONA }  
 COUNTY OF MARICOPA } ss.

This instrument was acknowledged before me this 24<sup>th</sup> day of August, 2006, by Jack Carl Grabrecht in witness whereof I herewith set my hand and official seal.  
Kimberly Goodnature NOTARY PUBLIC.  
April 9, 2008 Expires

The name and address of the owner of the Claims for which this is prepared is:

Roadrunners Prospectors Club Inc.  
 P. O. Box 56804  
 Phoenix, AZ 85079

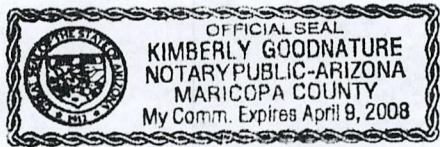
Signature: Jack Carl Grabrecht (agent) Date: 8/24/06

When recorded mail to:  
 Roadrunner Prospectors Club  
 P. O. Box 56804  
 Phoenix, AZ 85079

MAINTENANCE FEE PAYMENT IN LIEU OF ASSESSMENT WORK FOR THE UPCOMING  
 ASSESSMENT YEAR BEGINNING SEPTEMBER 1, 2006.

AMC #	Claim Name	County	Cty Recording Data	Twنشp	Range	Section
347608	Johnnie Lee	Pima	10610 574	19 S	16E	28
347609	Tom's Place	Pima	10610 578	19 S	16E	28

RECEIVED  
 B.L.M. AZ STATE OFFICE  
 2006 AUG 24 P 1:14  
 PHOENIX, ARIZONA



STATE OF ARIZONA } ss.  
 COUNTY OF MARICOPA }

This instrument was acknowledged before me this 24th day of August, 2006, by Carl Jack Paul Embrecht in witness whereof I herewith set my hand and official seal.  
Kimberly Goodnature NOTARY PUBLIC.  
April 9, 2008 Expires

The name and address of the owner of the Claims for which this is prepared is:  
 Roadrunners Prospectors Club Inc.  
 P. O. Box 56804  
 Phoenix, AZ 85079

Signature: [Handwritten Signature] (agent) Date: 8/24/06

When recorded mail to:  
 Roadrunner Prospectors Club  
 P. O. Box 56804  
 Phoenix, AZ 85079

MAINTENANCE FEE PAYMENT IN LIEU OF ASSESSMENT WORK FOR THE UPCOMING  
 ASSESSMENT YEAR BEGINNING SEPTEMBER 1, 2006.

AMC #	Claim Name	County	Cty Record Data	Twنشp	Range	Section
36282	Bedrock #1	Gila	340 453-454	1N	13E	11
36283	Bedrock #2	Gila	598 690-691	1N	13E	11
127666	Diamond #1	Gila	598 692-693	1N	13E	14
127667	Diamond #2	Gila	598 690-691	1N	13E	14
127668	Diamond #3	Gila	598 694-695	1N	13E	11
127669	Diamond #4	Gila	529 222-223	1N	13E	2
211542	The Gamble	Gila	601 997-998	1N	13E	11

RECEIVED  
 B.L.M. AZ STATE OFFICE  
 2006 AUG 24 P 1:14  
 PHOENIX, ARIZONA



STATE OF ARIZONA } ss.  
 COUNTY OF MARICOPA }

This instrument was acknowledged before me this 24th day of August, 2006, by Jack Carl Engbrecht in witness whereof I herewith set my hand and official seal.  
Kimberly Goodnature, NOTARY PUBLIC.  
April 9, 2008 Expires

The name and address of the owner of the Claims for which this is prepared is:  
 Roadrunners Prospectors Club Inc.  
 P. O. Box 56804  
 Phoenix, AZ 85079


Signature : [Handwritten Signature] (agent) Date: 8/24/06

When recorded mail to:  
 Roadrunner Prospectors Club  
 P. O. Box 56804  
 Phoenix, AZ 85079

MAINTENANCE FEE PAYMENT IN LIEU OF ASSESSMENT WORK FOR THE UPCOMING  
 ASSESSMENT YEAR BEGINNING SEPTEMBER 1, 2006.

AMC #	Claim Name	County	Cnty Record Data	Twncshp	Range	Section
38911	Diablo Placer	LaPaz	1089 958-959	4N	20W	24 & 25
259813	D6 Placer	LaPaz	86 4195	4N	20W	26
259814	Eastside Placer	LaPaz	86 4196	4N	20W	23
292017	C-6 Placer	LaPaz	86 6719	4N	20W	23
292924	CD7 Placer	LaPaz	86 6943	4N	20W	14,15,23

RECEIVED  
 B.L.M. AZ STATE OFFICE  
 2006 AUG 24 P 1:14  
 PHOENIX, ARIZONA



STATE OF ARIZONA }  
 COUNTY OF MARICOPA } ss.  
 This instrument was acknowledged before me this 24<sup>th</sup> day of August, 2006, by Jack Carl Engbrecht  
 in witness whereof I herewith set my hand and official seal.  
Kimberly Goodnature NOTARY PUBLIC.  
April 9, 2008 Expires

The name and address of the owner of the Claims for which this is prepared is:  
 Roadrunners Prospectors Club Inc.  
 P. O. Box 56804  
 Phoenix, AZ 85079

Signature: Jack Carl Engbrecht (agent) Date: 8/24/06

**NOTICE!!**

**These documents have been scanned!**

**Do not place un-scanned documents beneath this notice!**

**Do not remove this notice from this file!**

GPO Jacket No. 560-102  
Print Order 61540  
Rise Business Services, LLC  
Job=AZ15 6/5/2019



Box Number= AZ15116



Claim Begin-End: AMC362558-AMC362558

**5 Miscellaneous**



AZ15116-2

AMC362446-AMC363096



**NO  
DOCUMENTS  
FOUND**

**NO DOCUMENTS FOUND  
NO DOCUMENTS FOUND**

**NOTICE!!**

**These documents have been scanned!**

**Do not place un-scanned documents beneath this notice!**

**Do not remove this notice from this file!**

GPO Jacket No. 560-102  
Print Order 61540  
Rise Business Services, LLC  
Job=AZ15 6/5/2019



Box Number= AZ15116



Claim Begin-End: AMC362558-AMC362558

**6 Location Notices-Amendments and Supporting Documents**



AZ15116-2

AMC362446-AMC363096

When recorded, mail to:

Name: Roadrunner Prospectors Club Inc.

Address: P.O. Box 56804

City/State/Zip Phoenix, AZ 85079

Space above this line for Recorder's use

### NOTICE OF MINING CLAIM

1. TYPE OF NOTICE:  Location  Amendment  Relocation

2. TYPE OF CLAIM:  Placer  Lode

3. The name and address of the locator is

Name: Roadrunner Prospectors Club Inc.

Address: P.O. Box 56804

City/State/Zip Phoenix, AZ 85079

4. The name of the claim is HOLLY MARIE

5. The date of the location is 9/1/04

6. The claim is 796 ft. long on the east side, 515 ft. long on the west side, 627 ft. long on the north side and 660 ft. long on the south side.

7. The general course of the claim is from the NE to the SE

8. The location of the claim is in Section 20 & 21, Township 9 1/2 N, Range 2 E,  
Gila and Salt River Base and Meridian, BUMBLE BEE Topographic Map,  
YAVAPAI County, State of Arizona

9. If amending or relocating, the previous claim name was \_\_\_\_\_

recorded in Docket(Book) \_\_\_\_\_ page(s) \_\_\_\_\_

\_\_\_\_\_ Mining District, \_\_\_\_\_ County, State of \_\_\_\_\_

10. The location of the claim with reference to a natural object or permanent monument is:

The NE corner of the claim is 325 ft. in a N 5° 16' 48" E direction to a survey monument described as the NE corner of Section 20, T 9 1/2 N, R 2 E.

Dated: 9/9/04

*John Englebert Hazen*  
Signature

P.O. Box 56804  
Address

Phoenix, AZ 85079  
City/State/Zip

City/State/Zip

PHOENIX, ARIZONA

2004 SEP - 9 P 3: 12

RECEIVED  
BLM. AZ STATE OFFICE

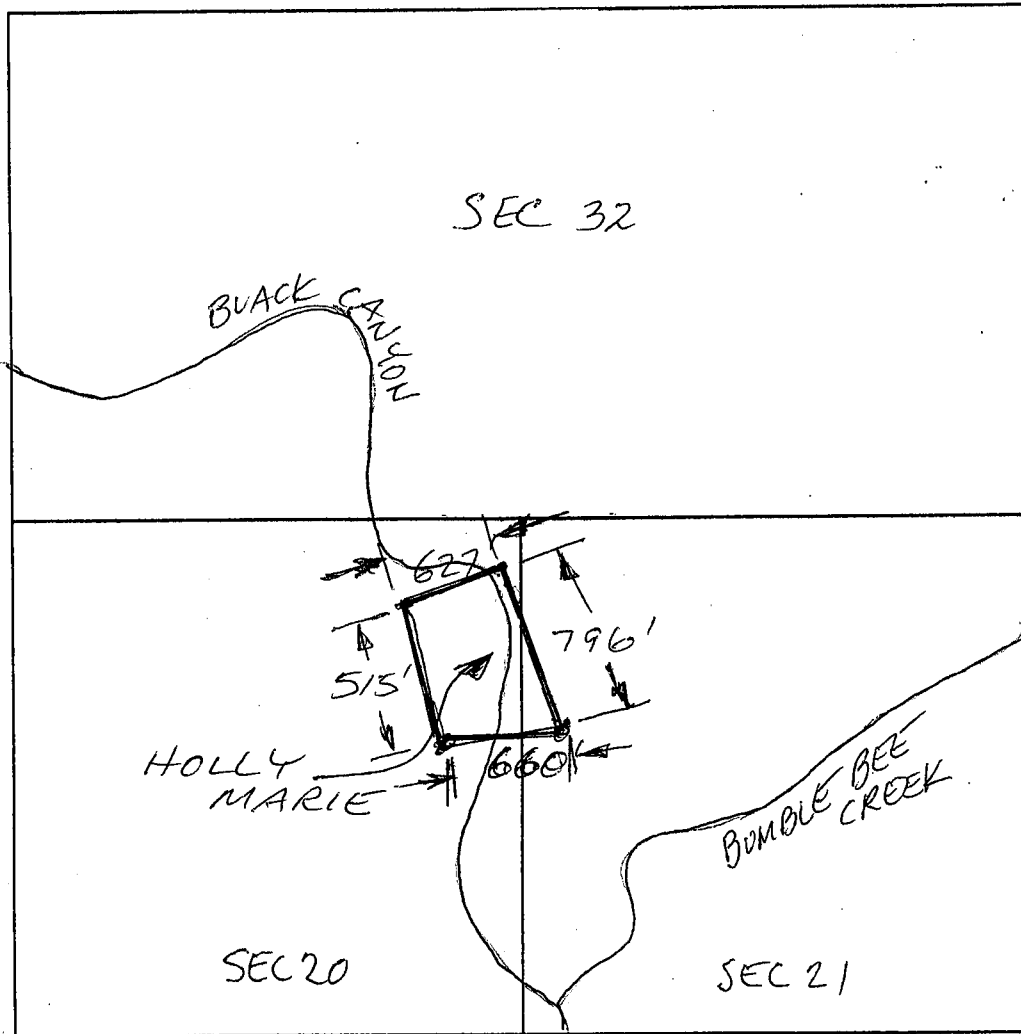
AMC 362558

# P OF MINING CLAIM LOCATION

1. The name of the claim is HOLLY MARIE
2. The NE corner of the claim is 325 feet in a N 5°16'48" E direction to a survey monument or permanent natural object described as the NE corner of section 20, T 9 1/2 N, R 2E.
3. The type of location monument is Steel Post  
The type of corner end monuments are Steel Posts
4. The bearing and distance between the corners of the claim are beginning at the NE corner of the claim, then 796 feet in a S 17°16'37" E direction to the SE corner, then 660 feet in a DUE WEST direction to the SW corner, then 515 feet in a N 16°15'18" W direction to the NE corner, then 627 feet in a N 64°57'36" E direction to the point of beginning.

## MAP

North Arrow



Section 20 & 21 Township 9 1/2 N Range 2E

Gila and Salt River

Base and Meridian

9/9/04

Dated

Jordan Englehardt Agent  
Signature

MINING CLAIM STATUS REPORT

STATUS

MTP CHECKED BY TR

GEO CHECKED BY TR

PRE-ADJBY \_\_\_\_\_

FINAL ADJ BY TR

LEAD SERIAL NO. AMC 362558 THROUGH AMC \_\_\_\_\_

_____	LODE	@ \$30 = \$	<u>30.00</u>	LOCATION FEE
<u>1</u>	PLACER	@ \$10 = \$	<u>10.00</u>	SERVICE FEE
_____	MILL SITE	@ \$125 = \$	<u>125.00</u>	MAINTENANCE FEE
_____	TUNNEL SITE	\$	_____	OTHER FEES
_____	ASSOCIATION PLACER	\$	<u>165.00</u>	TOTAL <u>OK</u>

OVER-THE-COUNTER  MAIL  TIMELY FILED YES  NO

LEGAL DESCRIPTION T 9 1/2 N R 2 E SECTIONS 20, 21  
 T \_\_\_\_\_ R \_\_\_\_\_ SECTIONS \_\_\_\_\_  
 T \_\_\_\_\_ R \_\_\_\_\_ SECTIONS \_\_\_\_\_  
 T \_\_\_\_\_ R \_\_\_\_\_ SECTIONS \_\_\_\_\_

GENERAL JURISDICTION BLM  (OR) NATIONAL FOREST  \_\_\_\_\_

SPLIT ESTATE SX  PX  SRHA  OTHER  \_\_\_\_\_

PROPER NOTICE FILED IF LOCATING ON SRHA LANDS YES  NO

RECONVEYED MINERALS ON BLM LANDS REQUIRE OPENING ORDERS FROM 1944 TO 1993. OPEN TO ENTRY ON \_\_\_\_\_

WILDERNESS AREA YES  NO  \_\_\_\_\_

SUBJECT TO PL 359 YES  NO

STATUE: VOID  PARTIALLY VOID   
 PRIVATE MINERALS  WITHDRAWN LANDS  OTHER  \_\_\_\_\_

CLAIMANT ACKNOWLEDGES THAT PORTIONS OF THE FOLLOWING CLAIMS/SITES \_\_\_\_\_  
MAY BE VOID OR VOIDABLE. Signature of Claimant \_\_\_\_\_

COMMENTS \_\_\_\_\_  
\_\_\_\_\_  
\_\_\_\_\_

*Final Adj - TR*  
4-3-06

**Input Parameters for Geographic Report with Land**

**System Id = CR**

**Admin State = AZ**

**Geo State = AZ**

**Casetype begins with**

**Case Disp Txt = AUTHORIZED, PENDING, WITHDRAWN**

**Mer Twp Rng =**

**Mtrs = 14 0092N 0020E 020, 14 0092N 0020E 021**

**Commodity =**

**Pending Org =**

**Section =**

**Total Rows Returned: 22**

RUN TIME: 02:45 PM

UNITED STATES DEPARTMENT OF INTERIOR  
BUREAU OF LAND MANAGEMENT  
GEOGRAPHIC REPORT WITH LAND  
Sorted by Serial Number

RUN DATE: 09/09/2004

Page 1 of 3

Adm State: AZ

Serial Number: AZA 002936

Total Case Acres: 65,501.000

<u>Casetype</u>	<u>Case Disp</u>	14	0092N	0020E	<u>Sect</u>	<u>Sur Typ</u>	<u>Sur Num</u>	<u>Suff</u>	<u>Subdivision</u>	<u>Act Pend</u>
246100	AUTHORIZED				020	ALIQ			W2SE,SW;	
					021	LOTS			1,2,3,4,5,6;	
						ALIQ			SW;	
						LOTS			2;	

Serial Number: AZA 019323

Total Case Acres: 82.000

<u>Casetype</u>	<u>Case Disp</u>	14	0092N	0020E	<u>Sect</u>	<u>Sur Typ</u>	<u>Sur Num</u>	<u>Suff</u>	<u>Subdivision</u>	<u>Act Pend</u>
282201	AUTHORIZED				021	ALIQ			SW;	
						LOTS			2;	

Serial Number: AZA 022632

Total Case Acres: 35.690

<u>Casetype</u>	<u>Case Disp</u>	14	0092N	0020E	<u>Sect</u>	<u>Sur Typ</u>	<u>Sur Num</u>	<u>Suff</u>	<u>Subdivision</u>	<u>Act Pend</u>
286203	AUTHORIZED				021	ALIQ			E2SW;	
						LOTS			2;	

Serial Number: AZA 022689

Total Case Acres: 2,161.980

<u>Casetype</u>	<u>Case Disp</u>	14	0092N	0020E	<u>Sect</u>	<u>Sur Typ</u>	<u>Sur Num</u>	<u>Suff</u>	<u>Subdivision</u>	<u>Act Pend</u>
206400	AUTHORIZED				020	ALIQ			W2NWNESW,NWSW NESW;	
								1	S2N2NWSW,N2S2NWSW;	
						FF		1	PTS OF LOTS 1,2;	

Serial Number: AZA 022792BP

Total Case Acres: 7,891.200

<u>Casetype</u>	<u>Case Disp</u>	14	0092N	0020E	<u>Sect</u>	<u>Sur Typ</u>	<u>Sur Num</u>	<u>Suff</u>	<u>Subdivision</u>	<u>Act Pend</u>
EX 220100	AUTHORIZED				021	FF		1	LOT 1,SE,EXCEPT M&B;	

NA

RUN TIME: 02:45 PM

UNITED STATES DEPARTMENT OF INTERIOR  
BUREAU OF LAND MANAGEMENT  
GEOGRAPHIC REPORT WITH LAND  
Sorted by Serial Number

RUN DATE: 09/09/2004

Page 2 of 3

Adm State: AZ

Serial Number: AZA 023641

Total Case Acres: 37.370

<u>Casetype</u>	<u>Case Disp</u>	14	0092N	0020E	<u>Sect</u>	<u>Sur Typ</u>	<u>Sur Num</u>	<u>Suff</u>	<u>Subdivision</u>	<u>Act Pend</u>
286203	AUTHORIZED				021	ALIQ LOTS			E2SW; 2;	

Serial Number: AZA 030966

Total Case Acres: 1.000

<u>Casetype</u>	<u>Case Disp</u>	14	0092N	0020E	<u>Sect</u>	<u>Sur Typ</u>	<u>Sur Num</u>	<u>Suff</u>	<u>Subdivision</u>	<u>Act Pend</u>
837000	AUTHORIZED				021	FF			PORTION OF;	

Serial Number: AZA 031558

Total Case Acres: 1.000

<u>Casetype</u>	<u>Case Disp</u>	14	0092N	0020E	<u>Sect</u>	<u>Sur Typ</u>	<u>Sur Num</u>	<u>Suff</u>	<u>Subdivision</u>	<u>Act Pend</u>
837000	AUTHORIZED				020 021	FF			PORTIONS OF;	

Serial Number: AZA 031730

Total Case Acres: 1.000

<u>Casetype</u>	<u>Case Disp</u>	14	0092N	0020E	<u>Sect</u>	<u>Sur Typ</u>	<u>Sur Num</u>	<u>Suff</u>	<u>Subdivision</u>	<u>Act Pend</u>
837000	AUTHORIZED				020 021	FF			PORTION OF;	

Serial Number: AZA 031851

Total Case Acres: 1.000

<u>Casetype</u>	<u>Case Disp</u>	14	0092N	0020E	<u>Sect</u>	<u>Sur Typ</u>	<u>Sur Num</u>	<u>Suff</u>	<u>Subdivision</u>	<u>Act Pend</u>
837000	AUTHORIZED				020 021	FF			PORTION OF;	



RUN TIME: 02:45 PM

Adm State: AZ

UNITED STATES DEPARTMENT OF INTERIOR  
BUREAU OF LAND MANAGEMENT  
GEOGRAPHIC REPORT WITH LAND  
Sorted by Serial Number

RUN DATE: 09/09/2004

Page 3 of 3

Serial Number: AZA 032762

Total Case Acres: 1.000

<u>Casetype</u>	<u>Case Disp</u>	14	0092N	0020E	<u>Sect</u>	<u>Sur Typ</u>	<u>Sur Num</u>	<u>Suff</u>	<u>Subdivision</u>	<u>Act Pend</u>
837000	AUTHORIZED				021	ALIQ			SW;	

